

## CERTIFIED LAND CORNER RESTORATION

State of Wisconsin

County of Forest

ss.


I Jean F. Resvick, do hereby certify that on the 26th day of April, 19 67,  
I found evidence of the Northeast section corner of Section 31  
Township 39 North, Range 14 East, Fourth Principal Meridian, as described  
hereon; and that from this evidence I established a new monument and accessories as described hereon to per-  
petuate the original location of this corner:

## Description of original monument and accessories and subsequent restorations:

Original survey by Alfred Millard in 1857.  
80 chains north between Sections 31 and 32.  
Set wood post for corner of Sections 29, 30, 31 and 32.  
Tamarack 7, S79°E, 115 lks.  
White Pine 10, N88°W, 488 lks.

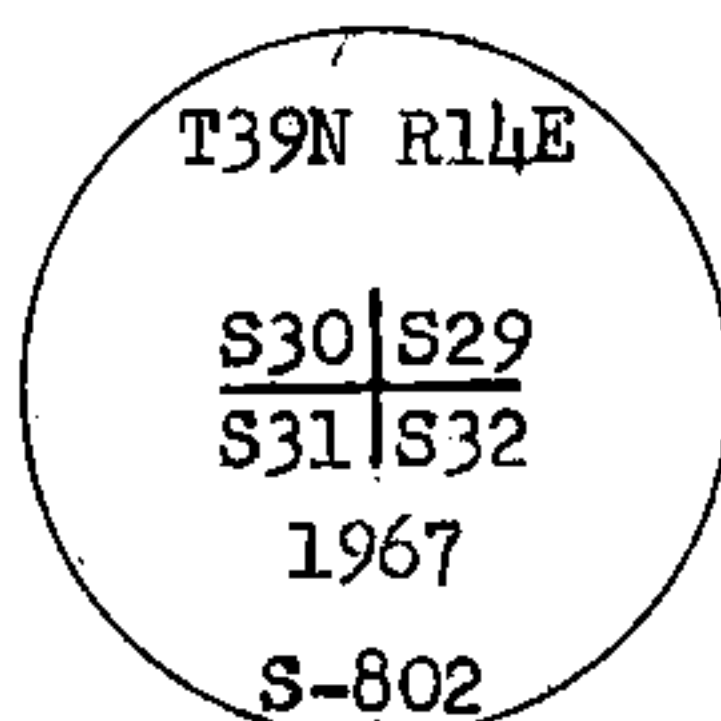
## Description of corner evidence found:

Squared post found in swamp from which  
Tamarack stump, scribed, bears S79°E, 68.3 ft.  
White pine stump, Bears N88°W, 322 ft.  
The following men assisted in finding and setting this corner:  
Robert Mentz, Crandon, Wisconsin.  
Earl Mullins, Crandon, Wisconsin.  
Ken Mullins, Crandon, Wisconsin.  
Wayne Falk, Florence, Wisconsin.



## Description of monument and accessories I established to perpetuate the original location of this corner:

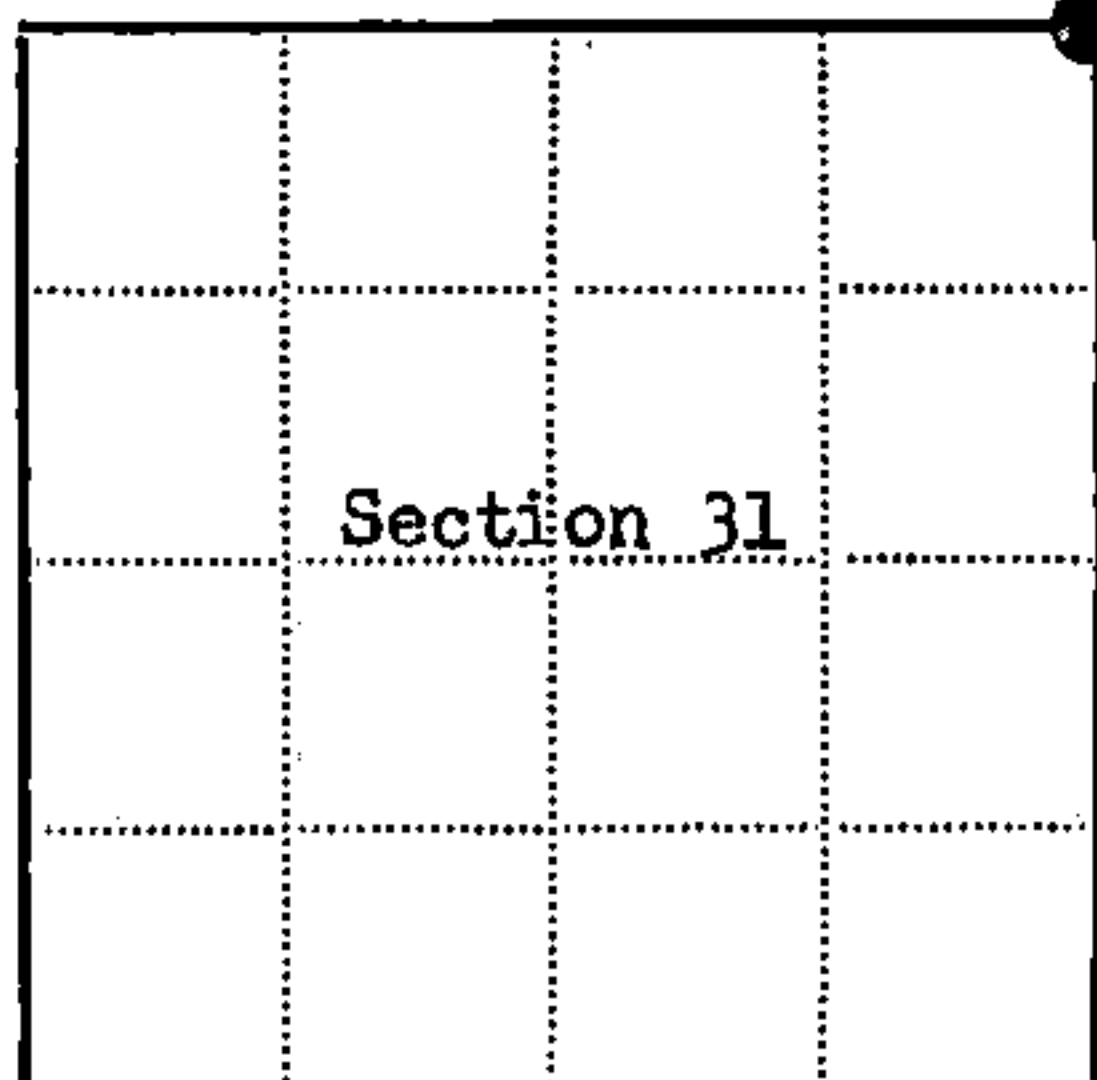
Replaced post with 2 inch inside diameter, galvanized iron pipe, 5 feet long,  
filled with concrete, with brass cap marked:



from which the following new blazed and scribed bearing trees  
bear:

Cedar 9 inches, N69°E, 75.68 ft. or 114.667 lks.  
White Pine 18 inches, S42°E, 125.90 ft. or 190.758 lks.

43914300000



● = Corner monument restored

□ =

Resident witnesses.....

Dated at Rhineland Wisconsin, this 1st day of August  
19 67.

Signature Jean F. Resvick Title Cadastral Surveyor  
(County Surveyor, Registered Land Surveyor, or other duly authorized official)

Surveyors Registration No. S-802 DOC. NO. 94235

Office of Register of Deeds County of Forest

I hereby certify that the within instrument was filed in this office for record  
on the 27th day of February, 19 68, and was filed in Book  
No. I Page No. \_\_\_\_\_ of County Records.

Signature Eugene Staszny Title Register of Deeds

Township 39 North, Range 14 East, Section 31, Index No. V-5, Page No. \_\_\_\_\_

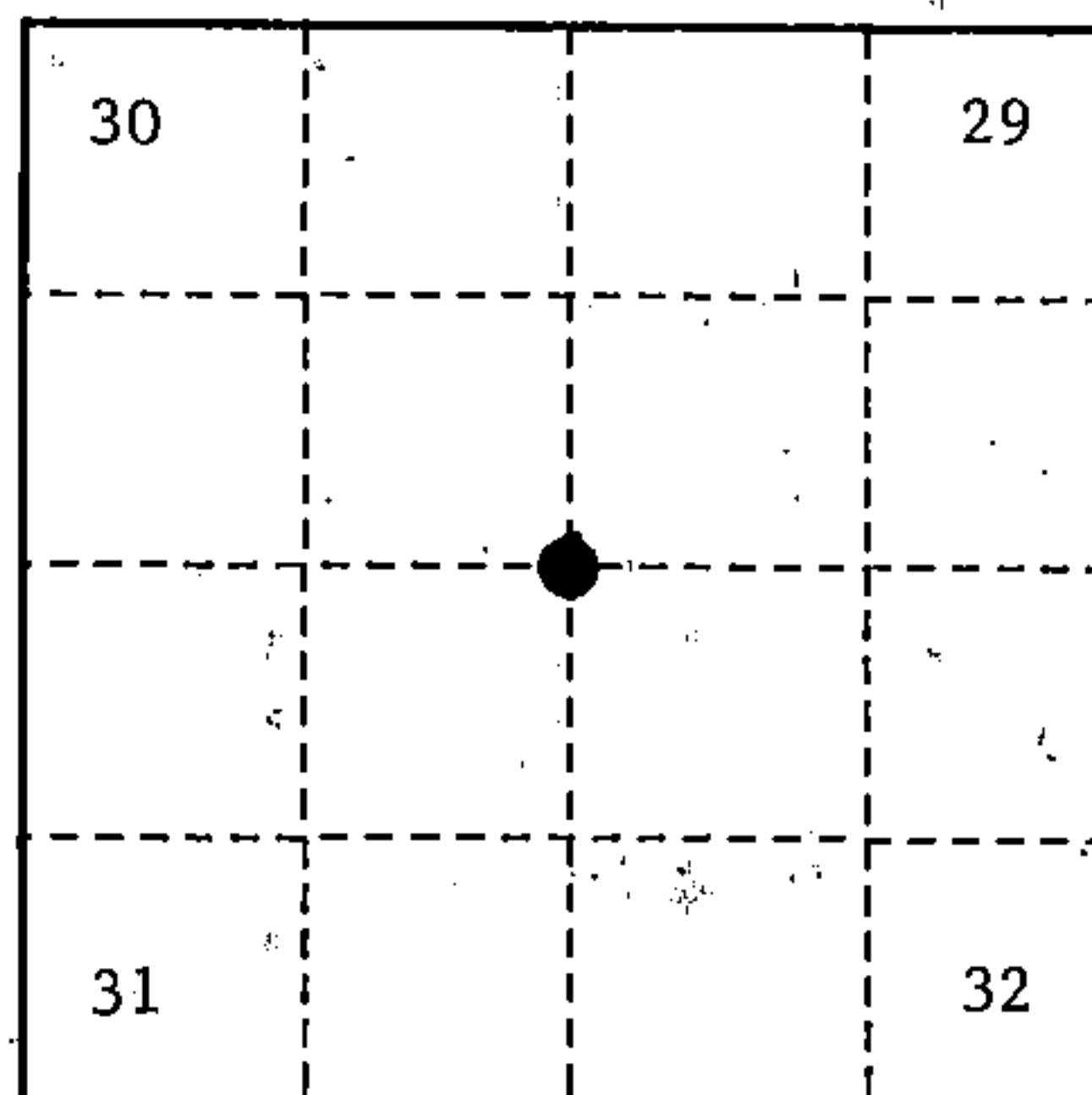
## U. S. PUBLIC LAND SURVEY MONUMENT RECORD

## INSTRUCTIONS:

This record shall show the location of the corner and shall include all of the following nine elements (a through i).

- (a) Identify the corner by reference to the U.S. public land survey system.  
O = Corner monument restored.

Section Corner to Sections 29, 30, 31 and 32,  
T39N, R14E, Forest County, Wisconsin



- (b) Describe any record evidence, monument evidence, occupational evidence, testimonial evidence or any other material evidence you considered, and whether the monument was found or placed.

Original Government Survey in 1865 by William E. Daugherty and Alex McDill.

In 1967, Jean Resvick, Land Surveyor with the Forest Service, found a wood post and original bearing tree evidence. In place of post, set a 2 inch diameter galvanized iron pipe, 5 feet long, with a brass cap stamped; T39N, R14E, S29, S30, S31, S32, 1967, S-802. Blazed and scribed the following;

Cedar	9"	N69°E	75.68 feet
White Pine	18"	S42°E	125.90 feet

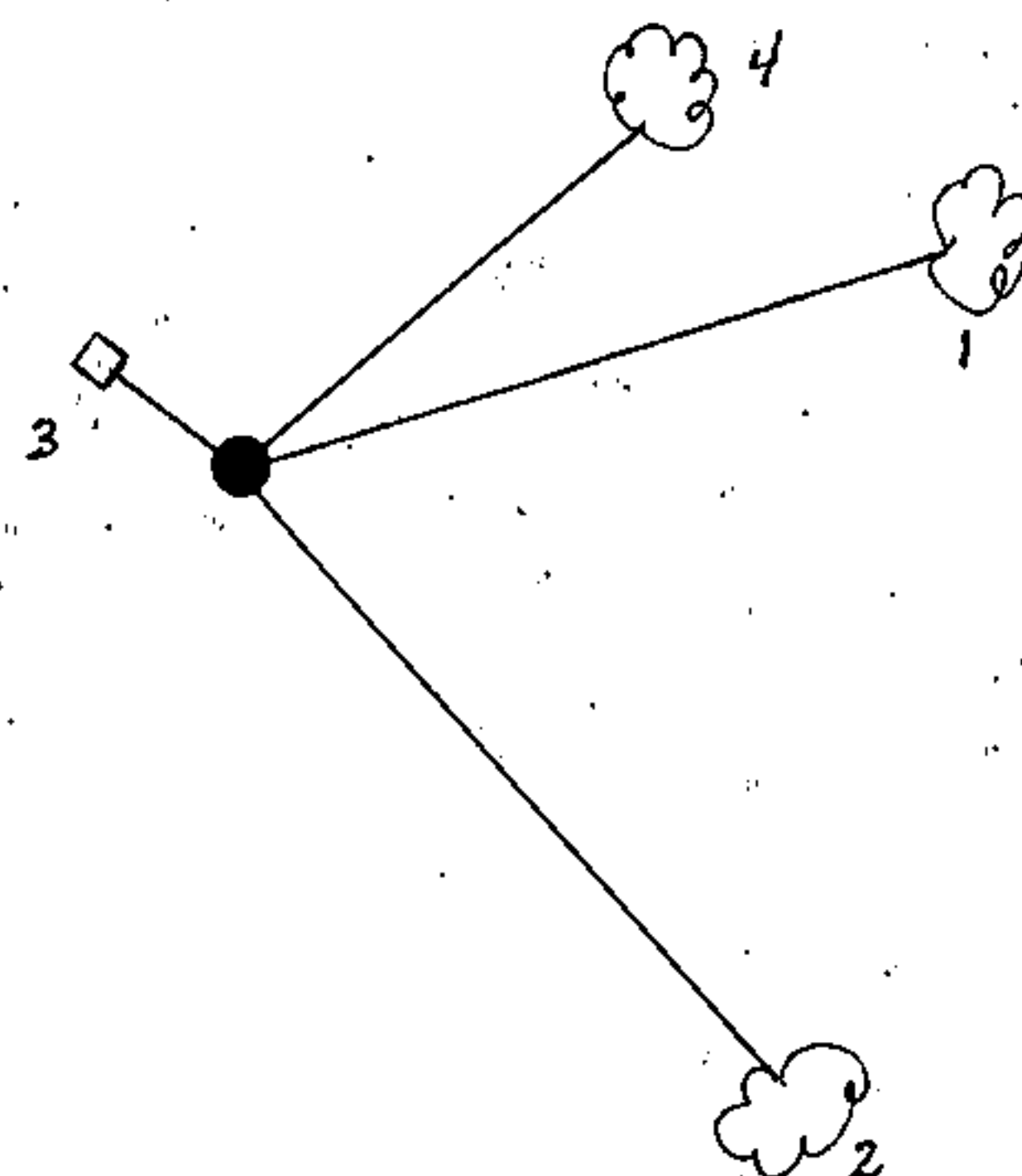
On 6-26-99, Gary L. Pisoni, RLS, found the above described monument, and found bearing trees as noted below. Made a new bearing tree as noted below.

See previously recorded Land Corner Certificate, Document # 94235.

- (c) In the plan view drawing below, provide reference ties to at least 4 witness monuments, or, if the location is within a municipality, to at least 2 witness monuments. (witness monuments shall be made of concrete, natural stone, iron or other equally durable material.)

- (d) Show a plan view drawing depicting the relevant monuments and reference ties which is sufficient in detail to enable accurate relocation of the corner monument if the corner monument is disturbed. Indicate north.

1. Cedar, 15" N69°E, 75.68 feet
2. White Pine, 30", S42°E, 125.90 feet
3. Steel Sign Post, N51°W, 3.1 feet
4. Black Spruce, 4", N21°E, 43.43 feet (NBT).



REGISTER'S OFFICE  
Forest County, Wis.

Received for record this 27th day  
of October A.D., 1999 at  
10:05 o'clock A.M. and recorded  
in Vol. Corner Restoration  
page V-5.

Kay Swanson, Deputy  
Register of Deeds

V-5

43914300000

V-5

(e) Describe any material discrepancy between the location of the corner as restored or reestablished and the location of that corner as previously restored or reestablished by distance and direction. Show the discrepancy on the plan view drawing under (d), above. Show the distances between the corner as previously restored or reestablished and (1) the corner as restored or reestablished, and (2) to at least 2 of the witness monuments shown on the drawing in (d), above.

None

(f) Was the corner restored through acceptance of (1) an obliterated evidence location, or, (2) a found perpetuated location?

Found perpetuated location.

(g & h) Was the corner reestablished through lost corner proportionate methods? If so, show the method, including the directions and distances to other public land survey corners used as evidence or used for proportioning in determining the corner location?

(1) I, Gary L. Pisoni

(type or print name) certify that the corner location shown on this record was determined by me or under my direction and control and that this U.S. Public Land Survey Monument Record is correct and complete to the best of my knowledge and belief.

Signature

10-2-99

Date

CERTIFICATE READY FOR FILING:

District Ranger

