

CERTIFIED LAND CORNER RESTORATION

State of Wisconsin }  
County of Forest } ss.

I William B. Cochrane, do hereby certify that on the 1st day of August, 1974, I found evidence of the East Quarter corner of Section 28 Township 39 North, Range 14 East, Fourth Principal Meridian, as described hereon; and that from this evidence I established a new monument and accessories as described hereon to perpetuate the original location of this corner:

Description of original monument and accessories and subsequent restorations:

Surveyed in 1865 by Wm. E. Daugherty  
North between Sections 27 and 28  
40.00 chains set quarter section post  
White Pine, 36", S17W, 32 lks.  
Fir, 8", S65°E, 11 lks.

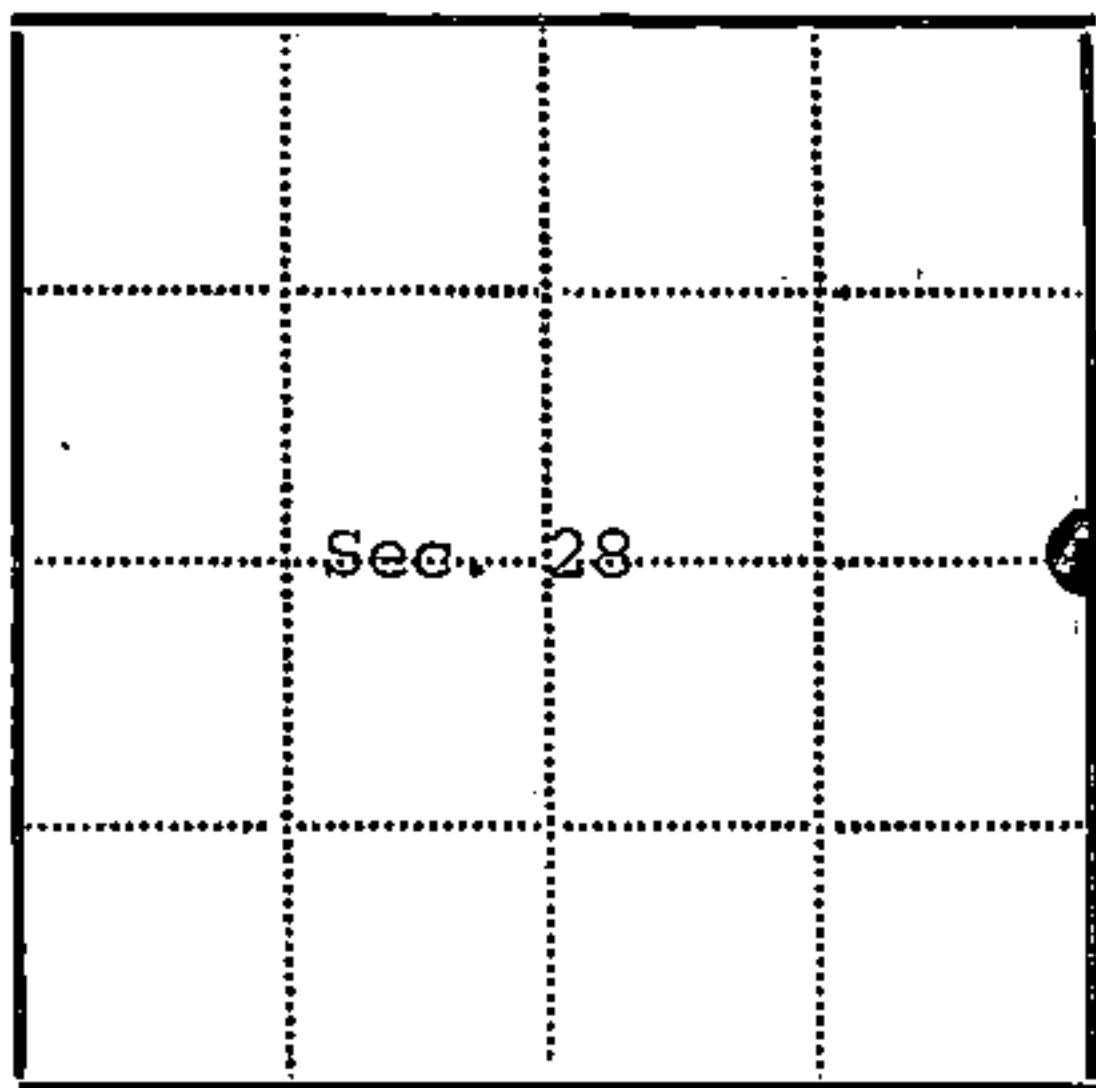
Description of corner evidence found:

5" x 5" scribed cedar post in a mound of stone.  
1 inch diameter iron pipe, South of the wood post, 1.0 ft.  
From the wood post; White pine, stump, 40", bears, S17°W, 32 lks.  
No evidence of the fir bearing tree.

Description of monument and accessories I established to perpetuate the location of this corner:

I replaced the wood post described above, with a 2 inch inside diameter, galvanized pipe, 3 feet long, filled with concrete, with a brass cap marked: T39N, R14E, 1/4, S27, S28, 1975, S-1107  
From which:  
W. Spruce, 7", bears S26°W, 21.86 feet  
W. Spruce, 7", bears N70°W, 7.65 feet  
Set a steel sign post, north of the monument, 1.7 feet

43914282000



● = Corner monument restored  
□ =

Resident witnesses.....

Dated at Three Lakes Wisconsin, this 20th day of January 1975.

Signature William B. Cochrane Title Surveying Technician  
(County Surveyor, Registered Land Surveyor, or other duly authorized official)

Surveyors Registration No. S-1107 Document Number 106873

Office of Register of Deeds County of Forest

I hereby certify that the within instrument was filed in this office for record on the 31st day of March 1975, and was filed in Book No. Corner Page No. T-13 of County Records. Restorations

Signature Eugene J. Statyns Title Register of Deeds

Township 39 North, Range 14 East, Section 28, Index No. T-13, Page No.

113

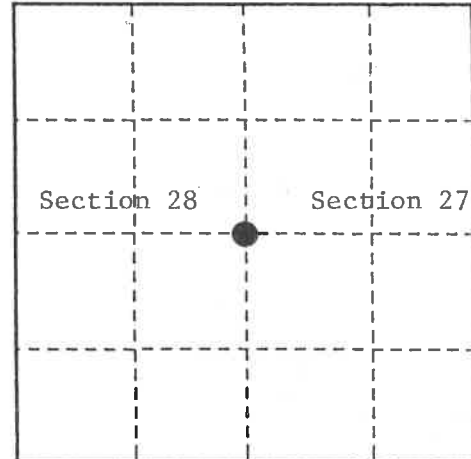
## U. S. PUBLIC LAND SURVEY MONUMENT RECORD

## INSTRUCTIONS:

This record shall show the location of the corner and shall include all of the following nine elements (a through i).

- (a) Identify the corner by reference to the U.S. public land survey system.  
 O = Corner monument restored.

Quarter Corner common to Sections 28 and 27  
 T39N, R14E, Forest County, Wisconsin



- (b) Describe any record evidence, monument evidence, occupational evidence, testimonial evidence or any other material evidence you considered, and whether the monument was found or placed.

Original Government Survey in 1865 by William E. Daugherty and Alex McDill.

In 1975, William B. Cochrane, a Land Surveyor with the U.S. Forest Service, restored the corner position from a found 5"x5" scribed post. He accepted the wood post as the best available evidence for restoring the corner position. He set a 2" diameter galvanized iron pipe, 3 feet long with a brass cap stamped as follows: T39N, R14E, S28, S27, 1/4, 1975, S-1107, from which the following bear:

White Spruce	7"	S 26°W	21.86 feet
White Spruce	7"	N 70°W	7.65 feet
Steel sign post		North	1.7 feet
Iron pipe	1" dia.	South	1.0 feet

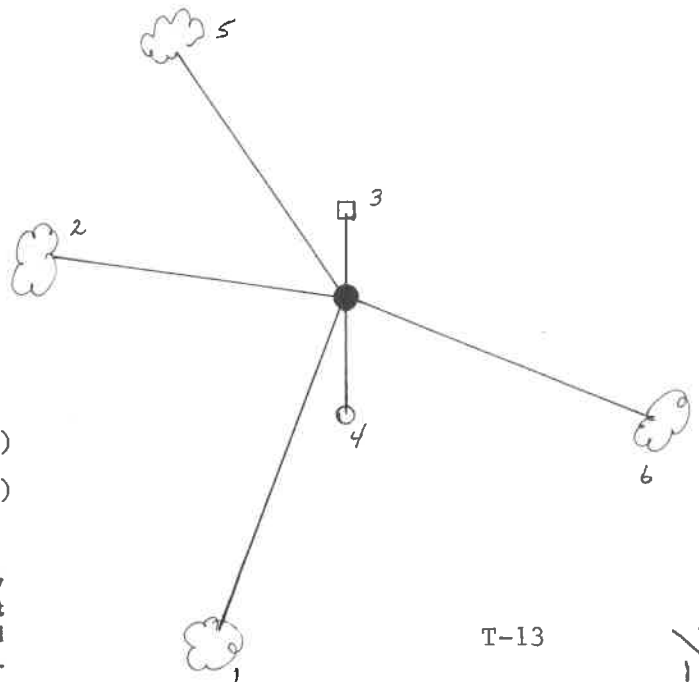
On 6/14/99, Gary L. Pisoni RLS found above monument and assessories as described below.

See previous Land Corner Certificate dated March 31, 1975, Document Number 106873

- (c) In the plan view drawing below, provide reference ties to at least 4 witness monuments, or, if the location is within a municipality, to at least 2 witness monuments. (witness monuments shall be made of concrete, natural stone, iron or other equally durable material.)

- (d) Show a plan view drawing depicting the relevant monuments and reference ties which is sufficient in detail to enable accurate relocation of the corner monument if the corner monument is disturbed. Indicate north.

1. White Spruce, 13", S26°W, 21.86 feet
2. White Spruce, 12", N 70°W, 7.65 feet
3. Steel sign post, North, 1.70 feet
4. Iron pipe, 1", South, 1.0 feet
5. White Spruce, 12", N 18°W, 8.40 feet (NBT)
6. White Birch, 12", S 45°E, 17.34 feet (NBT)



REGISTER'S OFFICE  
 Forest County, Wis.  
 Received for record this 27<sup>th</sup> day  
 of October A.D., 1999 at  
10:05 o'clock A.M. and recorded  
 in Vol. Corner Restoration  
 page T-13

Kay Swanson, Deputy  
 Register of Deeds

T-13

T-13

4391428 2000

(e) Describe any material discrepancy between the location of the corner as restored or reestablished and the location of that corner as previously restored or reestablished by distance and direction. Show the discrepancy on the plan view drawing under (d), above. Show the distances between the corner as previously restored or reestablished and (1) the corner as restored or reestablished, and (2) to at least 2 of the witness monuments shown on the drawing in (d), above.

None

(f) Was the corner restored through acceptance of (1) an obliterated evidence location, or, (2) a found perpetuated location ?

(g & h) Was the corner reestablished through lost corner proportionate methods? If so, show the method, including the directions and distances to other public land survey corners used as evidence or used for proportioning in determining the corner location?

(1) I, GARY L. PISONI

(type or print name) certify that the corner location shown on this record was determined by me or under my direction and control and that this U.S. Public Land Survey Monument Record is correct and complete to the best of my knowledge and belief.

Signature

*Gary L. Pisoni*

10-1-99

Date

CERTIFICATE READY FOR FILING:

*C. B. [Signature]*

District Ranger



Stock No. 26273



FORM NO. 985-A