

CERTIFIED LAND CORNER RESTORATION

State of Wisconsin }
County of Forest } ss.

I, William B. Cochrane, do hereby certify that on the 25th day of June, 1974, I found evidence of the North Quarter corner of section 33 Township 39 North, Range 14 East, Fourth Principal Meridian, as described hereon; and that from this evidence I established a new monument and accessories as described hereon to perpetuate the original location of this corner:

Description of original monument and accessories and subsequent restorations:


Surveyed by Wm. E. Daugherty in May, 1865.
West corrected between Sections 28 & 33. 40.28 chains set quarter section post.
Hemlock, 16", S41°E, 23 lks.
Hemlock, 17", N86°W, 14 lks.

Description of corner evidence found:

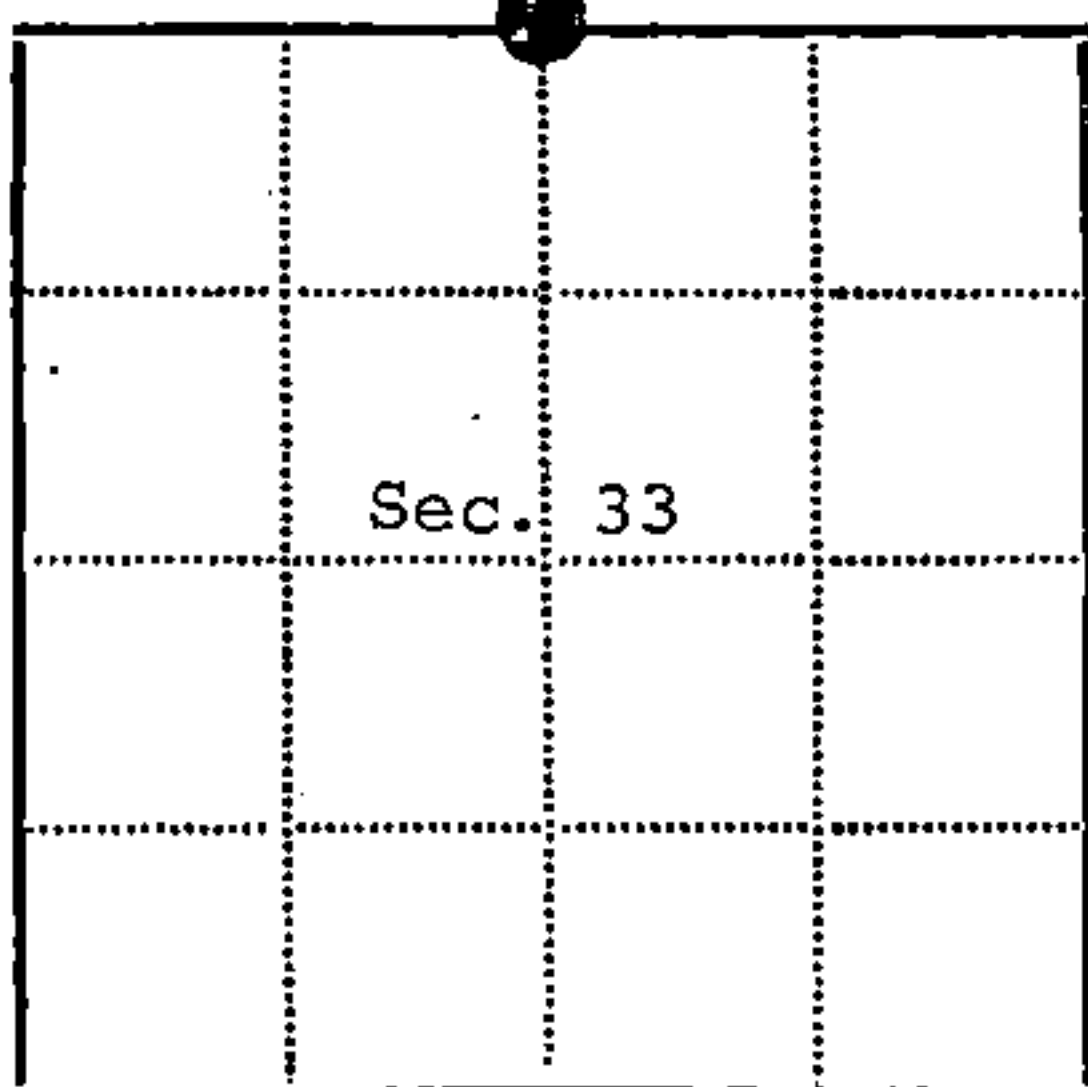
6" x 6" scribed wood post in a mound of stones.
A hemlock snag, 18", bears S23°W, 22 lks., scribed 1/4 S
A Norway pine, 26", bears N27°W, 44 lks., scribed 1/4 S
The only remaining evidence of original evidence are stump holes.
The above bearing trees were made by an unknown surveyor.
The Norway pine was scribed about 70 years ago.

Description of monument and accessories I established to perpetuate the location of this corner:

I replaced the wood post with a 2 inch inside diameter, galvanized pipe, 3 feet long, filled with concrete with a brass cap stamped: T39N, R14E, 1/4, S28, S33, 1975, S-1107, From which the following bear:
Hemlock, 21", S41°E, 50.40 feet
Norway pine, 26", N.27°W., 28.96 feet
Set a steel sign post, 2.0 feet, southeast of the monument.
Bastile Lake bears North, 94 feet to south shore.



43914280020



⊙ - Corner monument restored
□ -

Resident witnesses.....

Dated at Three Lakes Wisconsin, this 26th day of March 1975.

Signature William B. Cochrane Title Survey Technician
(County Surveyor, Registered Land Surveyor, or other duly authorized official)

Surveyors Registration No. S-1107 Document Number 106874

Office of Register of Deeds County of Forest

I hereby certify that the within instrument was filed in this office for record on the 31st day of March 1975, and was filed in Book No. Restorations Page No. V-11 of County Records.

Signature Eugene Stutzman Title Register of Deeds

Township 39 North, Range 14 East, Section 33, Index No. V-11, Page No.

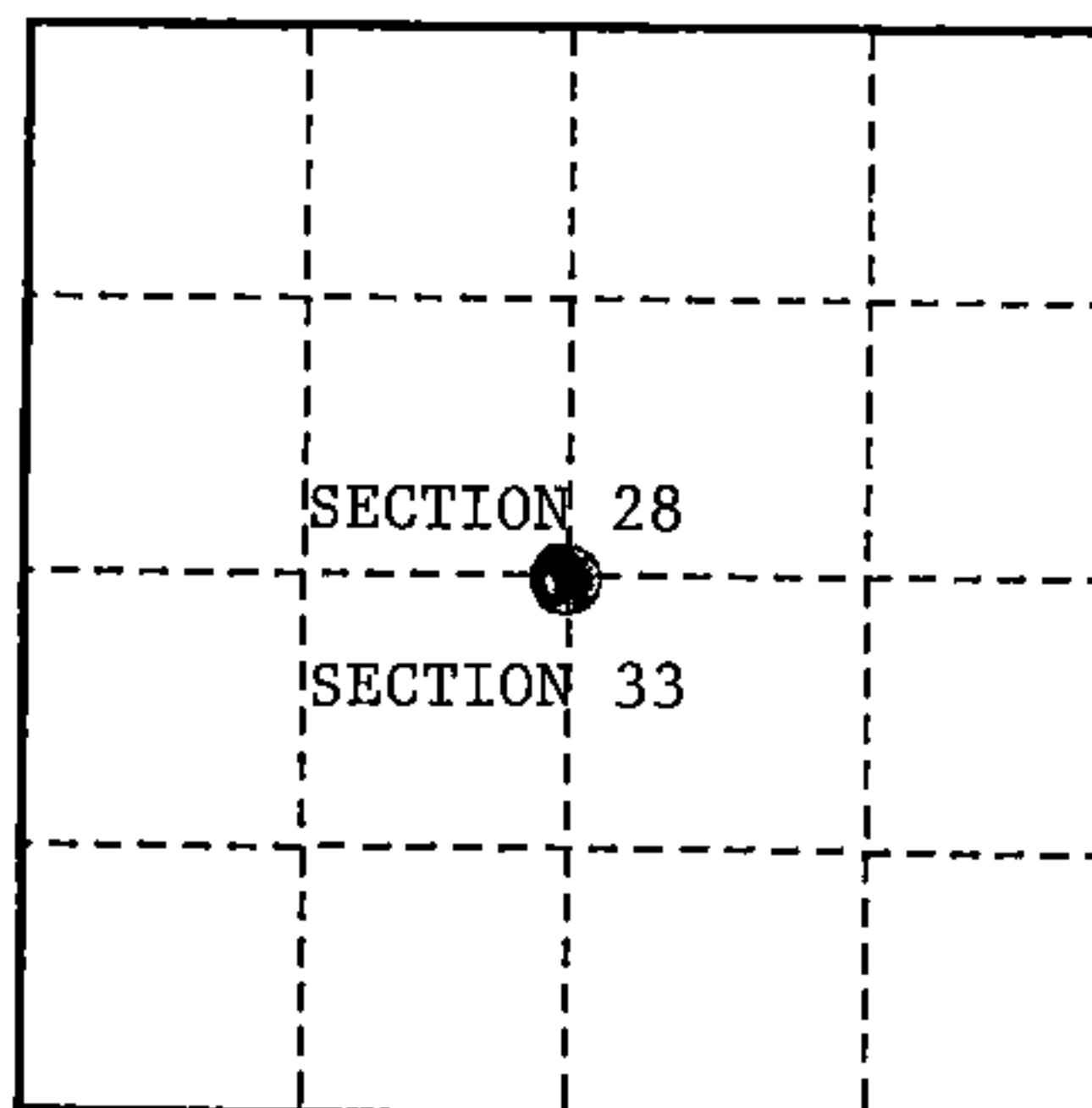
V11

U. S. PUBLIC LAND SURVEY MONUMENT RECORD

INSTRUCTIONS:

This record shall show the location of the corner and shall include all of the following nine elements (a through i).

- (a) Identify the corner by reference to the U.S. public land survey system.
 ○ = Corner monument restored.
 Quarter Corner common to Sections 28 and 33,
 T.39N., R.14E., Forest County, Wisconsin



- (b) Describe any record evidence, monument evidence, occupational evidence, testimonial evidence or any other material evidence you considered, and whether the monument was found or placed.

Original Survey in 1865 by William E. Daugherty. Set wood post and the following bearing trees; Hemlock, 16", S.41°E., 23 links(15.18 feet), Hemlock, 17", N.86°W., 14 links, (9.24 feet).

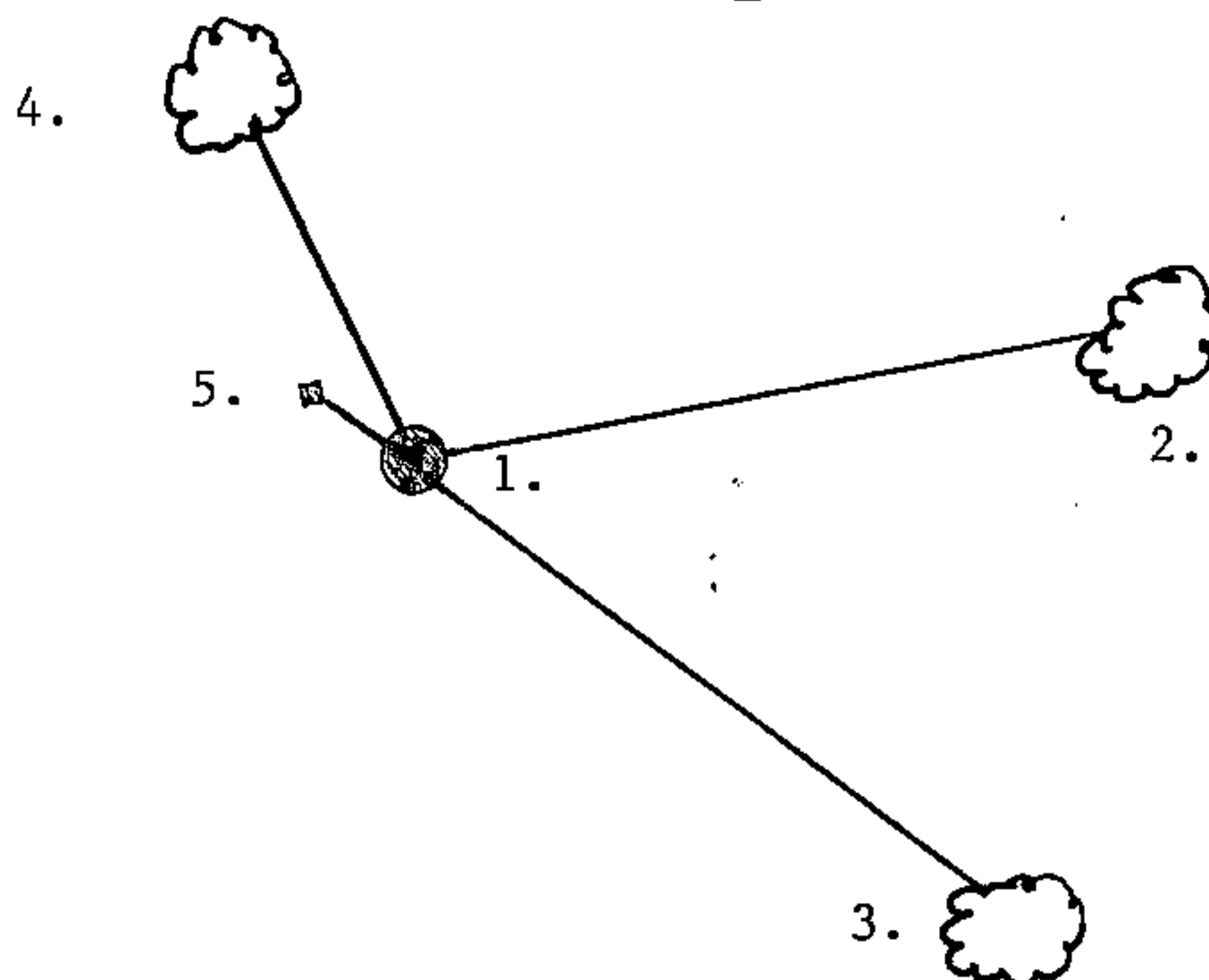
In 1974, William B. Cochrane, RLS with the Forest Service, found a 6"x6" wood post in a mound of stone. Found a 18" Hemlock snag, S.23°W., 14.52 feet, scribed 1/4 S, Found a 26" Red Pine, N.27°W., 28.96 feet, scribed 1/4 S. He replaced wood post with a 2" diameter galvanized iron pipe, with a brass cap stamped to identify corner. Set steel sign post Southeast, 2.00 feet. Blazed and scribed a 21" Hemlock S.41°E., 50.40 feet.

In 1977, Alan Harrison, RLS, found monument and steel sign post are gone. Set a 1"x36" aluminum monument with an aluminum cap stamped to identify corner. Made 1 new bearing tree as described below.

- (c) In the plan view drawing below, provide reference ties to at least 4 witness monuments, or, if the location is within a municipality, to at least 2 witness monuments. (witness monuments shall be made of concrete, natural stone, iron or other equally durable material.)

- (d) Show a plan view drawing depicting the relevant monuments and reference ties which is sufficient in detail to enable accurate relocation of the corner monument if the corner monument is disturbed. Indicate north.

6. Bastile Lake



1. 1"x36" aluminum monument stamped to identify corner
2. Hemlock, 12", N.80°E., 45.40 feet (NEW BT)
3. Hemlock, 21", S.41°E., 50.40 feet
4. Red Pine, 26", N.27°W., 28.96 feet
5. Steel Sign Post, Northwest, 1.50 feet
6. South Shore of Bastile Lake, North, 94.00 feet

(e) Describe any material discrepancy between the location of the corner as restored or reestablished and the location of that corner as previously restored or reestablished by distance and direction. Show the discrepancy on the plan view drawing under (d), above. Show the distances between the corner as previously restored or reestablished and (1) the corner as restored or reestablished, and (2) to at least 2 of the witness monuments shown on the drawing in (d), above.

None

(f) Was the corner restored through acceptance of (1) an obliterated evidence location, or, (2) a found perpetuated location?

(2) Restored through acceptance of a found perpetuated location.


(g & h) Was the corner reestablished through lost corner proportionate methods? If so, show the method, including the directions and distances to other public land survey corners used as evidence or used for proportioning in determining the corner location?

No

REGISTER'S OFFICE
Forest County, WI

Received for record this 14th day
of February A.D., 19 98
at 9:04 o'clock A M. and
recorded in Vol. 59-14 Corner Restorations
of records
on page V-11.

John T. Luning
Deputy REGISTER



(1) I, Alan D. Harrison
(type or print name) certify that the corner location shown on this record was determined by me or under my direction and control and that this U.S. Public Land Survey Monument Record is correct and complete to the best of my knowledge and belief.

Alan D. Harrison
Signature 1/8/98
Date

CERTIFICATE READY FOR FILING:

Edward [Signature]
District Ranger