

CERTIFIED LAND CORNER RESTORATION

State of Wisconsin }
County of Forest } ss.

I, Jean F. Resvick, do hereby certify that on the 31 day of October, 1975, I found evidence of the Northeast Section corner of Section 26 Township 39 North Range 14 East, Fourth Principal Meridian, as described hereon; and that from this evidence I established a new monument and accessories as described hereon to perpetuate the original location of this corner:

Description of original monument and accessories and subsequent restorations:

Township surveyed in 1865 by William E. Daugherty
80.00 chains north between Section 25 and 26, set post.
Birch 8, S7W, 24 lks.
Birch 8, N15W, 13 lks.

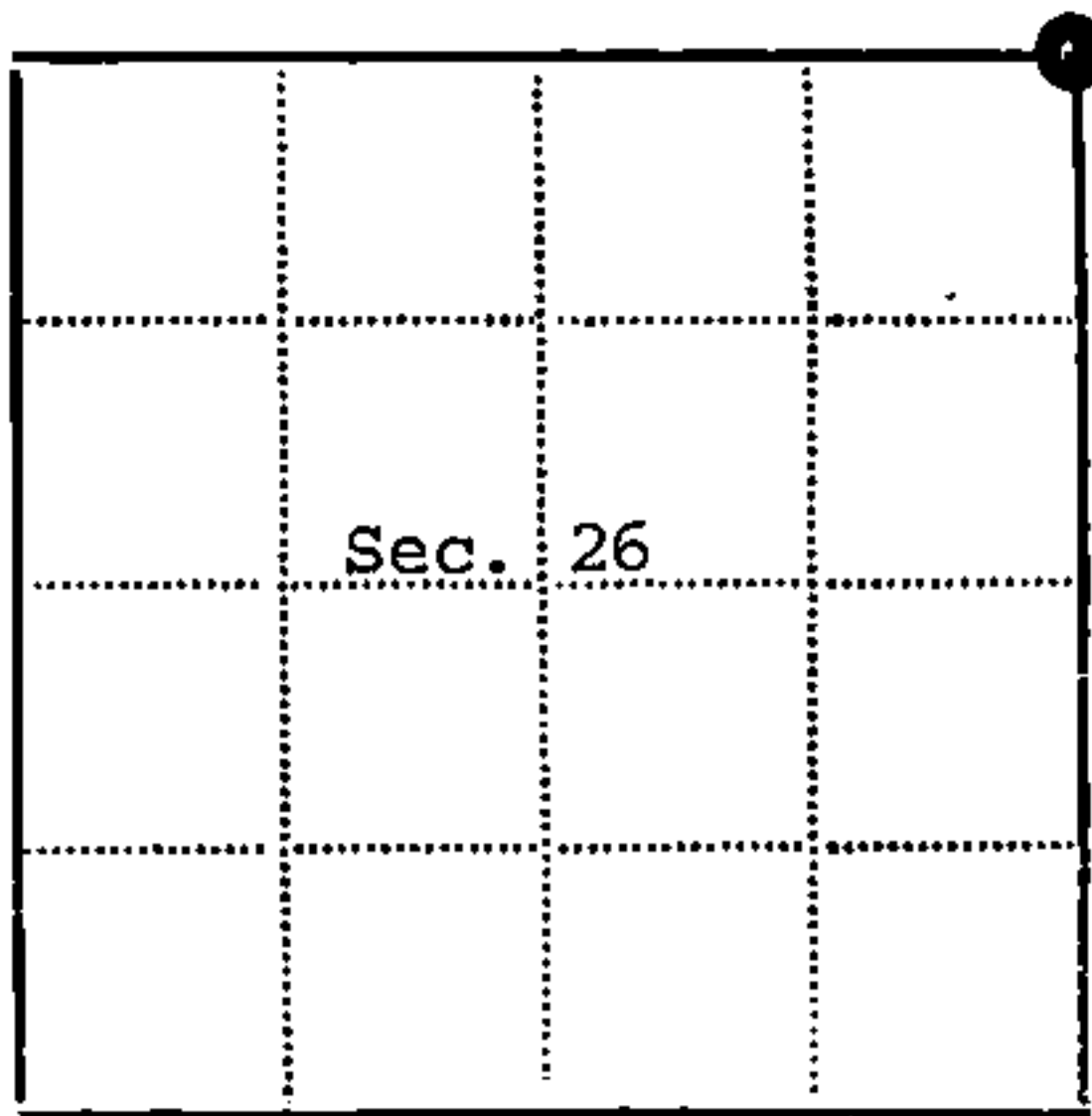
Description of corner evidence found:

Old State Highway 139 runs North and South. Old established fence runs East. The centerline of road and fence East has been accepted locally as being the section corner. The road was excavated with a back hoe and no evidence of corner post or bearing trees were found. The center line of road and fence East was established as the best available evidence and this location is in agreement with the record distance of those on either side.

Description of monument and accessories I established to perpetuate the location of this corner:

At the corner position established above, I set a 2 inch inside diameter, galvanized iron pipe, 3 feet long, filled with concrete, set 0.5 foot below the road surface, with brass cap stamped; T39N, R14E, S23, S24, S26, S25, 1975, S-802. Referenced to the following blazed and scribed new bearing trees.
White pine 8, N52°W, 46.44 feet
Southwest corner of cement block house, N52E, 123.24 feet

43914230000



● - Corner monument restored
□ -

Resident witnesses.....

Dated at Rhinelander Wisconsin, this 29 day of April 1976.

Signature *Jean F. Resvick* Title Land Surveyor
(County Surveyor, Registered Land Surveyor, or other duly authorized official)

Surveyors Registration No. S-802 DOCUMENT NUMBER 109605

Office of Register of Deeds County of Forest

I hereby certify that the within instrument was filed in this office for record on the 2nd day of July 1976, and was filed in Book No. Page No. of County Records.

Signature *Eugene Stutzman* Title Register of Deeds

Township 39 North, Range 14 East, Section 26, Index No. R-21, Page No.

R21

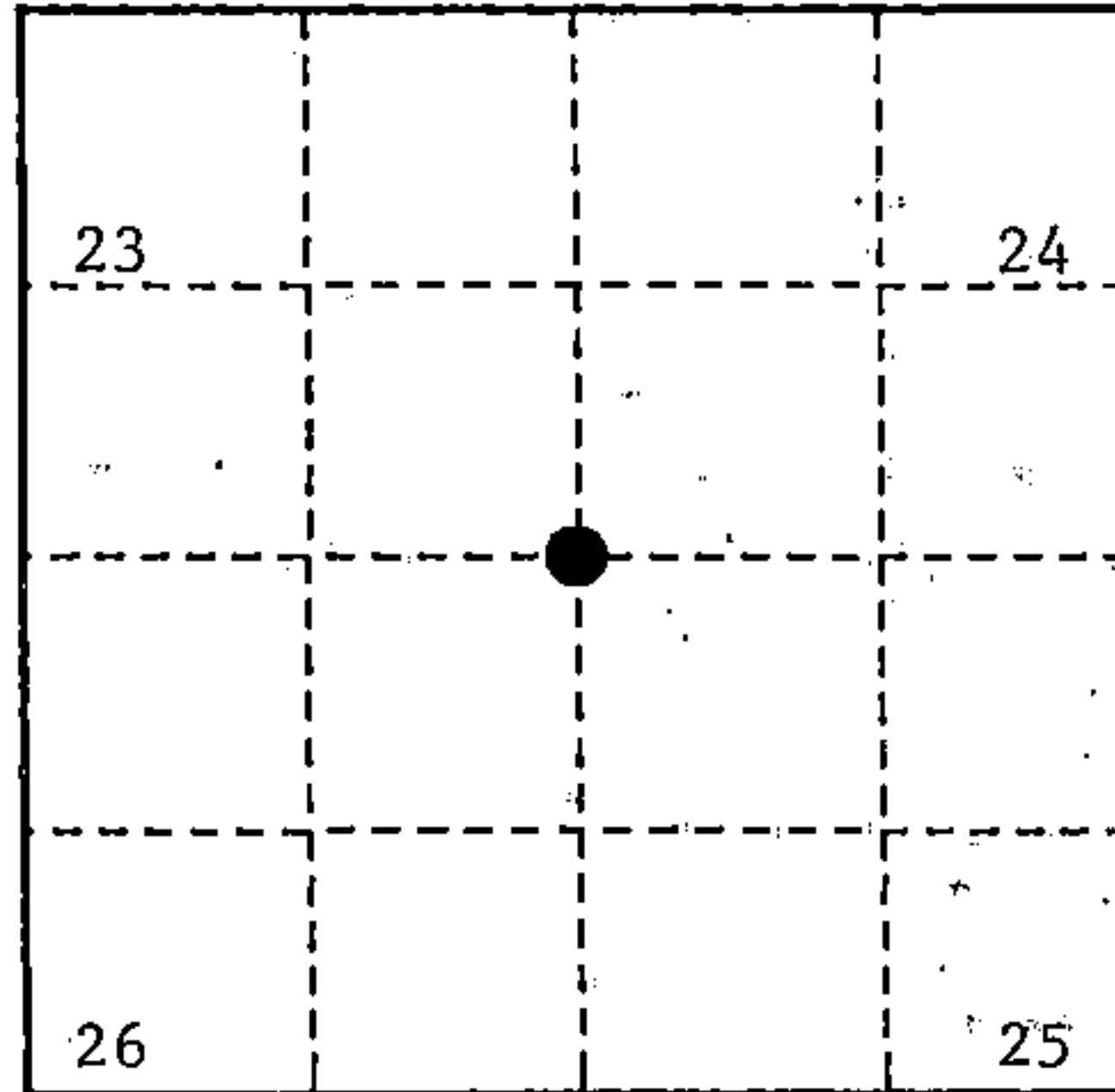
U. S. PUBLIC LAND SURVEY MONUMENT RECORD

INSTRUCTIONS:

This record shall show the location of the corner and shall include all of the following nine elements (a through i).

- (a) Identify the corner by reference to the U.S. public land survey system.
- = Corner monument restored.

Section Corner to Sections 23, 24, 25, 26
T39N, R14E, Forest County, Wisconsin



- (b) Describe any record evidence, monument evidence, occupational evidence, testimonial evidence or any other material evidence you considered, and whether the monument was found or placed.

Original Government Survey in 1865 by William E. Daugherty.

In 1975, Jean Resvick, a Land Surveyor with the U.S. Forest Service, accepted the centerline of a North/South road and an East/West fence line as the best available evidence for restoring the corner position. He set a 2" diameter galvanized iron pipe with a brass cap which is now flush with the blacktop surface, and stamped as follows: T39N, R14E, S23, S24, S25, S26, 1975, S-802 from which the following bear:

SW cor of house	N 52°E	123.24 feet
White Pine 13"	N 52°W	46.44 feet

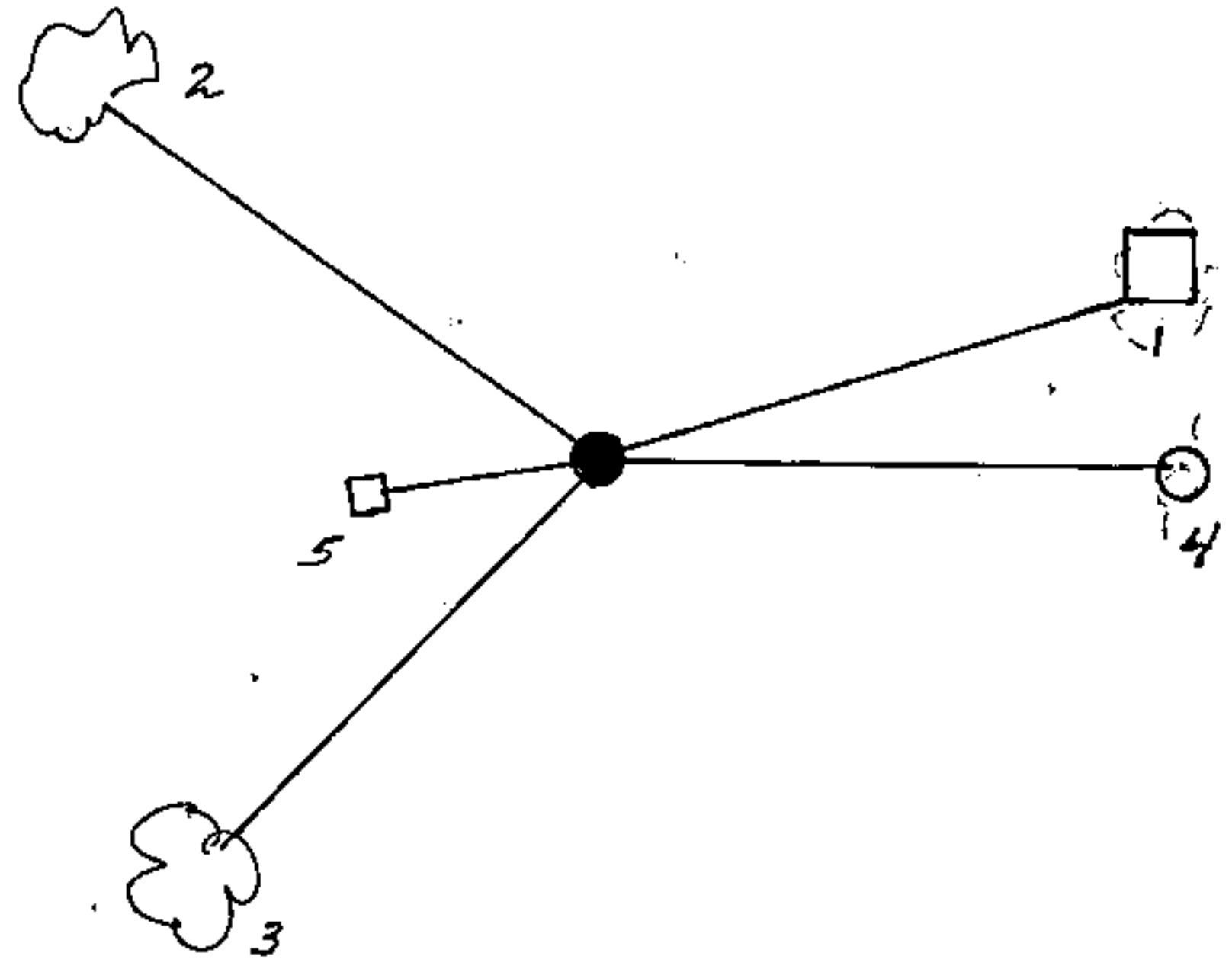
On 9/25/99, Gary L. Pisoni RLS found above monument and assessories as described below.

See previous Land Corner Certificate dated July 2, 1976.

- (c) In the plan view drawing below, provide reference ties to at least 4 witness monuments, or, if the location is within a municipality, to at least 2 witness monuments. (witness monuments shall be made of concrete, natural stone, iron or other equally durable material.)

- (d) Show a plan view drawing depicting the relevant monuments and reference ties which is sufficient in detail to enable accurate relocation of the corner monument if the corner monument is disturbed. Indicate north.

1. SW corner of house, N 52°E, 123.24 feet
2. White Pine, 16", N 52°W, 46.44 feet
3. Black Cherry, dbl, 14", S24°W, 52.10 feet (NBT)
4. Iron Pipe, 1" dia., S 88°E, 33.02 feet
5. Steel sign post, S82°W, 18.60 feet (new)



REGISTER'S OFFICE
Forest County, Wis.

Received for record this 27th day
of October A.D., 1999 at
10:05 o'clock A.M. and recorded
in Vol. Corner Restoration
page B-21

Kay Sivanson, Deputy
Register of Deeds

43914 230000

R-21

(e) Describe any material discrepancy between the location of the corner as restored or reestablished and the location of that corner as previously restored or reestablished by distance and direction. Show the discrepancy on the plan view drawing under (d), above. Show the distances between the corner as previously restored or reestablished and (1) the corner as restored or reestablished, and (2) to at least 2 of the witness monuments shown on the drawing in (d), above.

None

(f) Was the corner restored through acceptance of (1) an obliterated evidence location, or, (2) a found perpetuated location?

Restored from Accepted evidence

(g & h) Was the corner reestablished through lost corner proportionate methods? If so, show the method, including the directions and distances to other public land survey corners used as evidence or used for proportioning in determining the corner location?

(1) I, Gary L. Pisoni

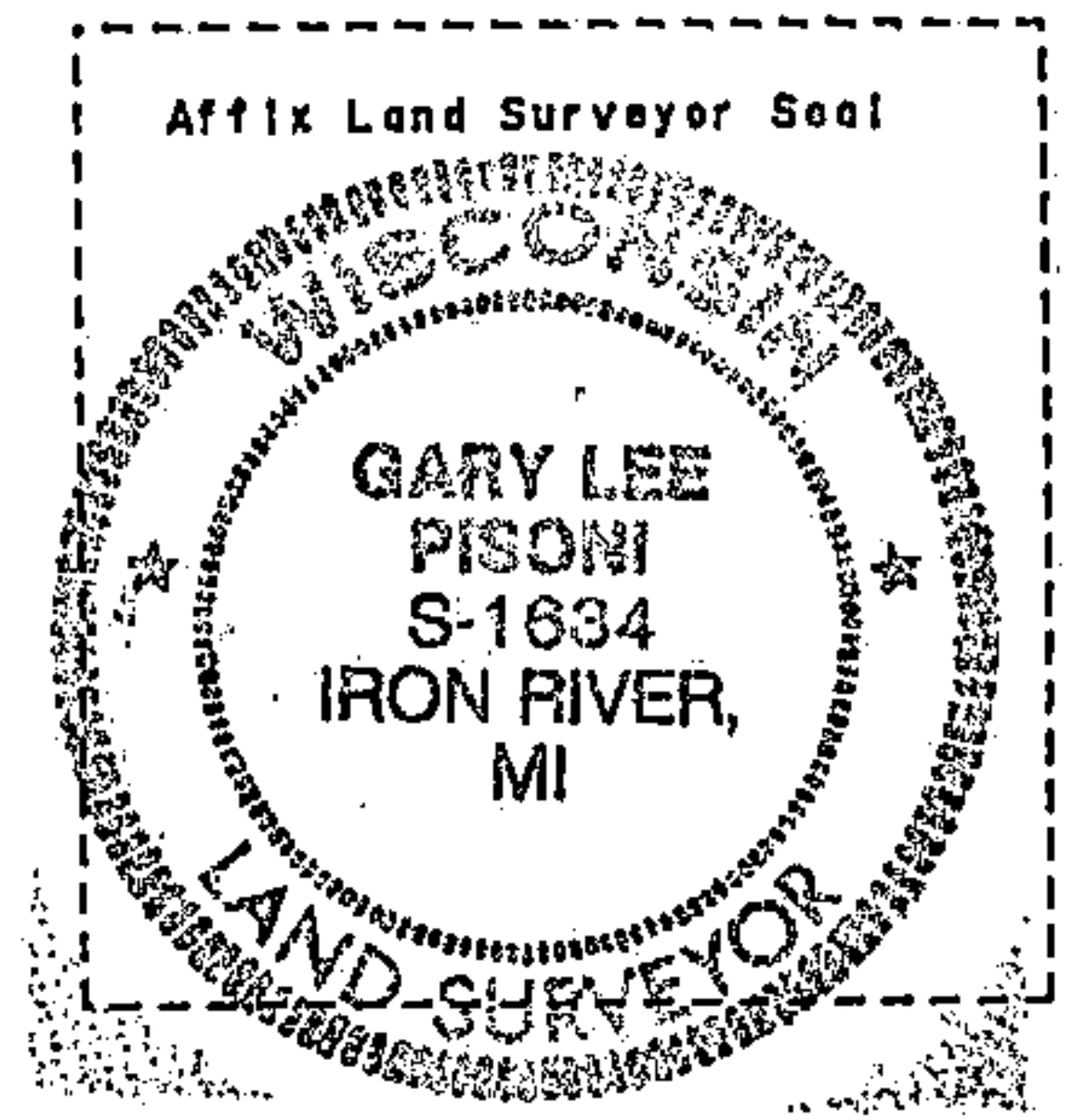
(type or print name) certify that the corner location shown on this record was determined by me or under my direction and control and that this U.S. Public Land Survey Monument Record is correct and complete to the best of my knowledge and belief.

Gary L. Pisoni
Signature

10-1-99
Date

CERTIFICATE READY FOR FILING:

[Signature]
District Ranger



Stock No. 26273