

U.S. PUBLIC LAND SURVEY MONUMENT RECORD

Index No. R-15

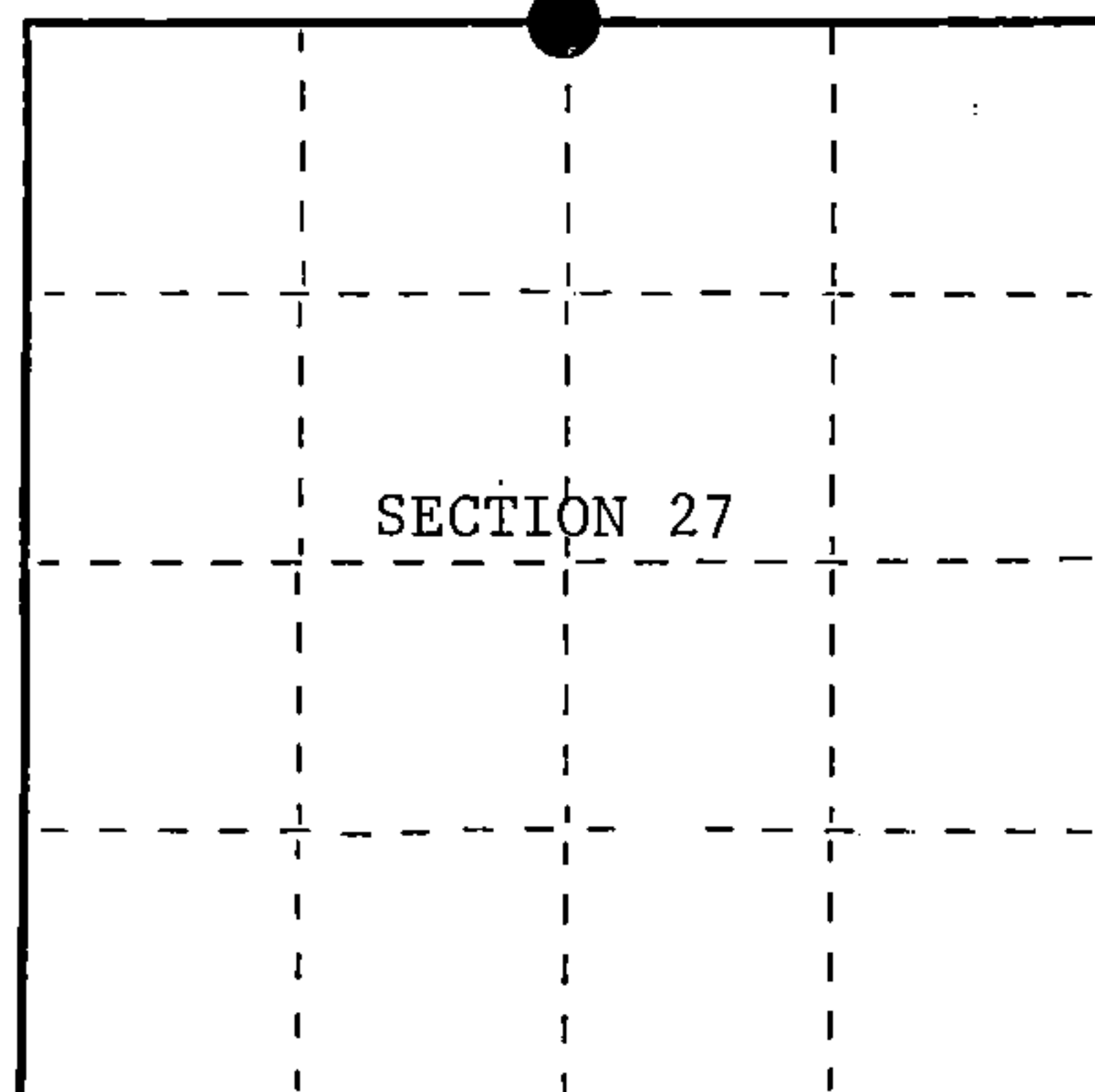
State of Wisconsin }
County of Forest } ss.

I, William B. Cochran, do hereby
certify that on the 21st day
of May, 1986, I found
evidence of the North Quarter
corner of Section 27
Township 39, North, Range
14 East, Fourth Principal Meridian,
as described hereon; and that from this evidence
I established a new monument and accessories
as described hereon to perpetuate the original
location of this corner.

Resident witnesses:

David BrownellTony Tillman

State Plane Co-ordinates
N- 247,825.9908
E-2,324,538.0910



○ = Corner monument restored.

History of original corner establishment:

Original Government Survey in 1858 by Artemas Curtis. West corrected between
Sections 22 and 27, at 40.07 chains, set Quarter Section Post to Sections 22 and
27, from which the following bear;

Tamarac	7"	S52°W	7 lks.
Tamarac	10"	N 9°E	16 lks.

Description of corner evidence found:

Found 3"x3"x30" Wood Post, from which the following bear; Tamarack(Tip-out) S52°W, 7 lks.,
Tamarack (Tip-out), N 9°E, 16 lks. Several Cedar and a Hemlock are also blazed nearby.
No other corner evidence was recovered.

I accept the wood post in concurrence with the original bearing tree evidence as
the original corner position.

Description of monument and accessories I established to perpetuate the original location of this corner.

In place of wood post, set a 2½ inch diameter aluminum pipe monument, 5 feet long,
4 feet in the ground, with an aluminum cap stamped; T39N, R14E, 1/4, S22, S27, 1986,
S-1107. From which the following new blazed and scribed bearing trees bear;

Hemlock	14"	S17°W	19.20 feet
Cedar	10"	N48°W	38.50 feet
Steel Sign Post		NE	1.00 feet

Dated at Hiles, Wis., this 27th day of January, 1987

Signature William B. Cochran Title Land Surveyor Registration No. S-1107
(County Surveyor, Registered Land Surveyor, or other duly authorized official)

Office of Register of Deeds, County of Forest, I hereby certify that the within
instrument was filed in this office for record on the 11th day of March, 1987
at 3:30 o'clock P. M.

Paul Aschenbrenner
(Register of Deeds)

By _____ Deputy

(e) Describe any material discrepancy between the location of the corner as restored or reestablished and the location of that corner as previously restored or reestablished by distance and direction. Show the discrepancy on the plan view drawing under (d), above. Show the distances between the corner as previously restored or reestablished and (1) the corner as restored or reestablished, and (2) to at least 2 of the witness monuments shown on the drawing in (d), above.

See drawing below.

(f) Was the corner restored through acceptance of (1) an obliterated evidence location, or, (2) a found perpetuated location?

Restored from original evidence.

(g&h) Was the corner reestablished through lost corner proportionate methods? If so, show the method, including the directions and distances to other public land survey corners used as evidence or used for proportioning in determining the corner location?

10" Cedar(New bearing tree)
N48°W, 38.50 feet

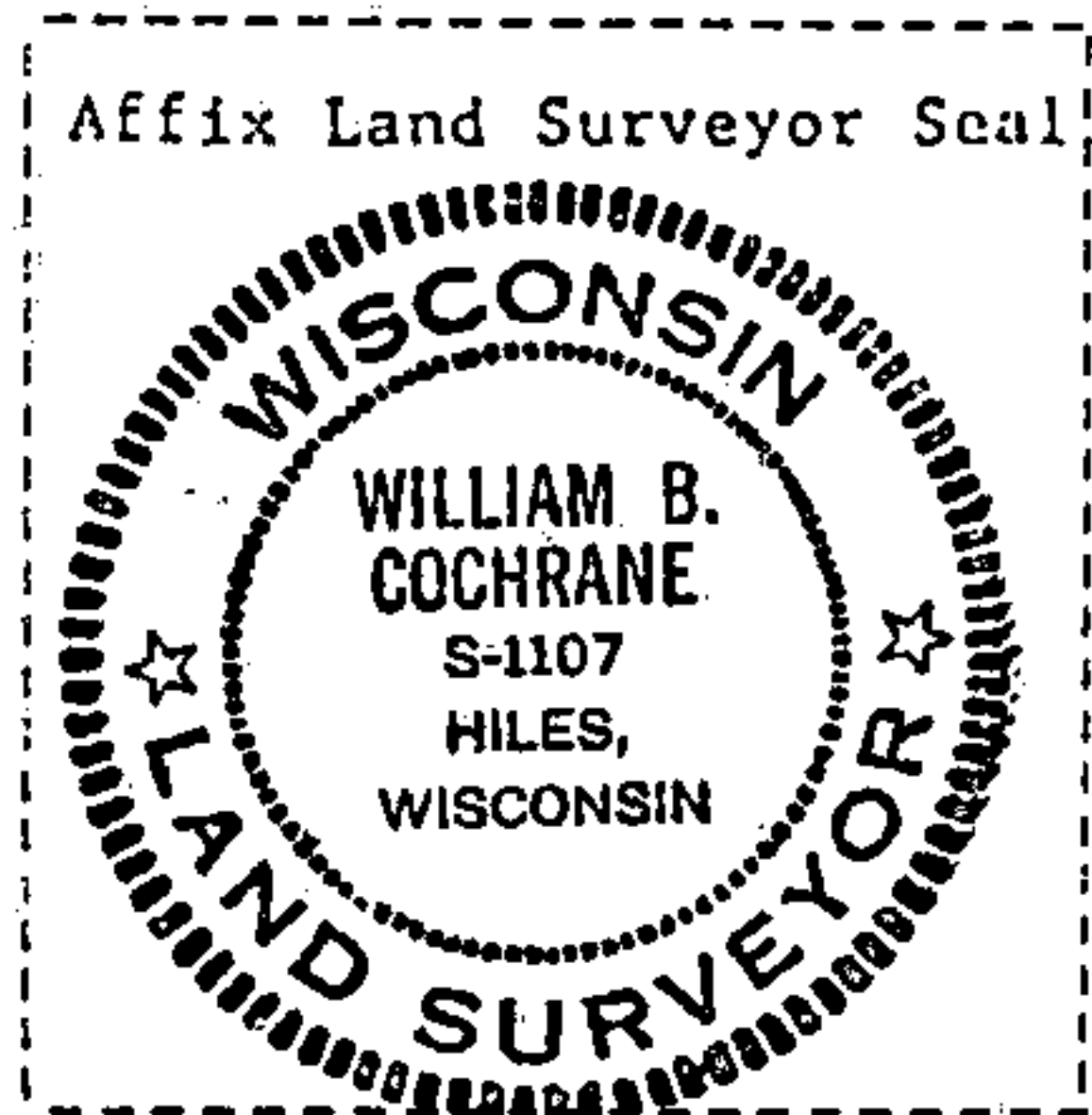
Steel Sign Post
NE, 1.00 feet



Quarter Corner S22S27



14" Hemlock(New bearing tree)
S17°W, 19.20 feet



(i) I, William B. Cochrane
(type or print name) certify that the corner location shown on this record was determined by me or under my direction and control and that this U.S. Public Land Survey Monument Record is correct and complete to the best of my knowledge and belief.

William B. Cochrane January 27, 1987
Signature Date

Survey requested by: Edward A. [Signature] 3-9-87

District Ranger Date

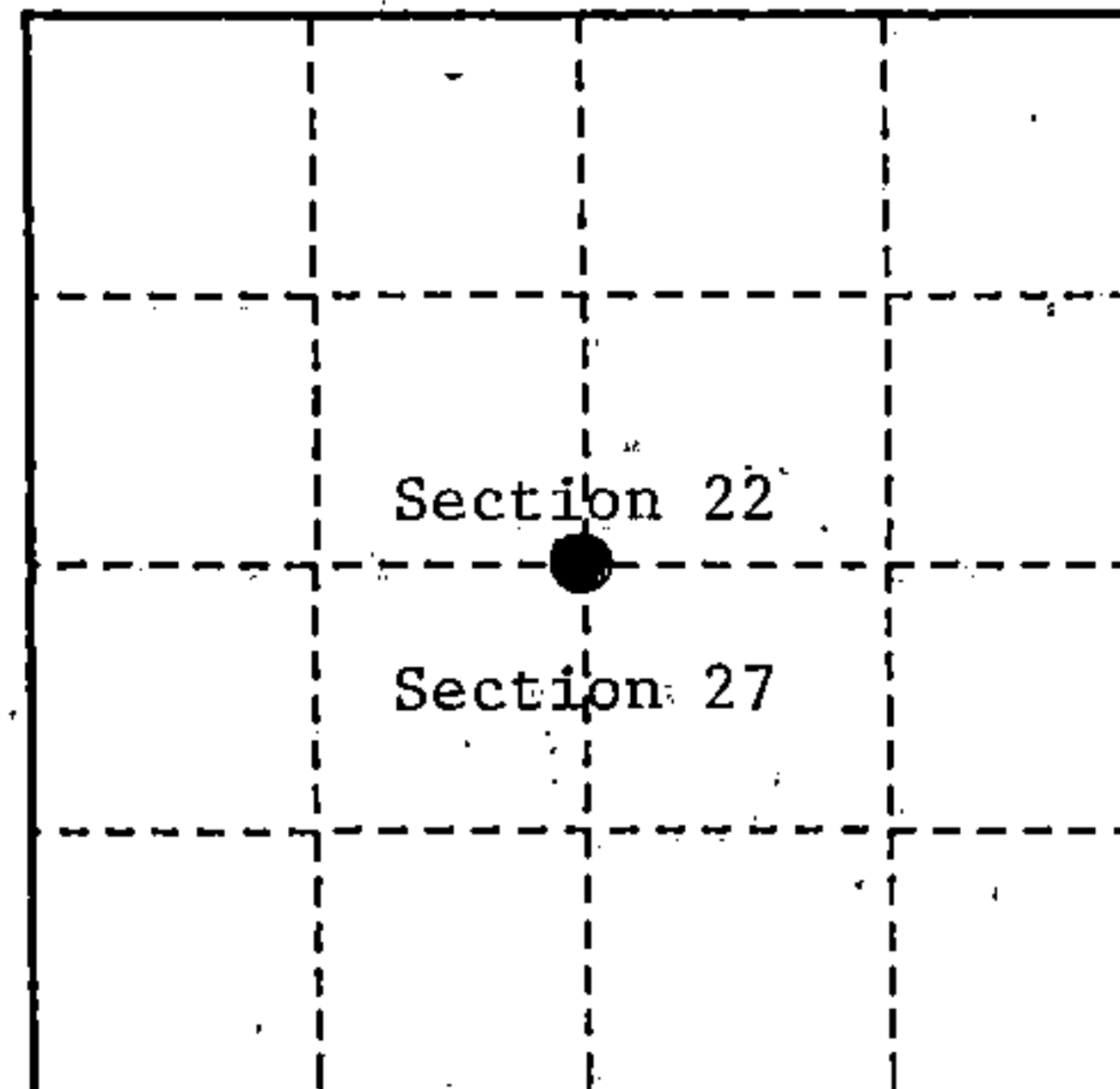
U. S. PUBLIC LAND SURVEY MONUMENT RECORD

INSTRUCTIONS:

This record shall show the location of the corner and shall include all of the following nine elements (a through i).

- (a) Identify the corner by reference to the U.S. public land survey system.
 ○ = Corner monument restored.

Quarter Corner common to Sections 22 and 27
 T39N, R14E, Forest County, Wisconsin



- (b) Describe any record evidence, monument evidence, occupational evidence, testimonial evidence or any other material evidence you considered, and whether the monument was found or placed.

Original Government Survey in 1865 by William E. Daugherty and Alex McDill.

In 1986, William B. Cochrane, a Land Surveyor with the U.S. Forest Service, restored the corner position from a found 3"x3"x30" wood post. He accepted the wood post in concurrence with the original bearing tree evidence to support the wood post found. In place of the wood post, he set a 2½" diameter aluminum pipe monument, 5 feet long with an aluminum cap stamped as follows: T39N, R14E, 1/4, S22, S27, 1986, S-1107 from which the following bear:

Hemlock	14"	S 17°W	19.20 feet
Cedar	10"	N 48°W	38.50 feet
Steel sign post		Northeast	1.0 feet

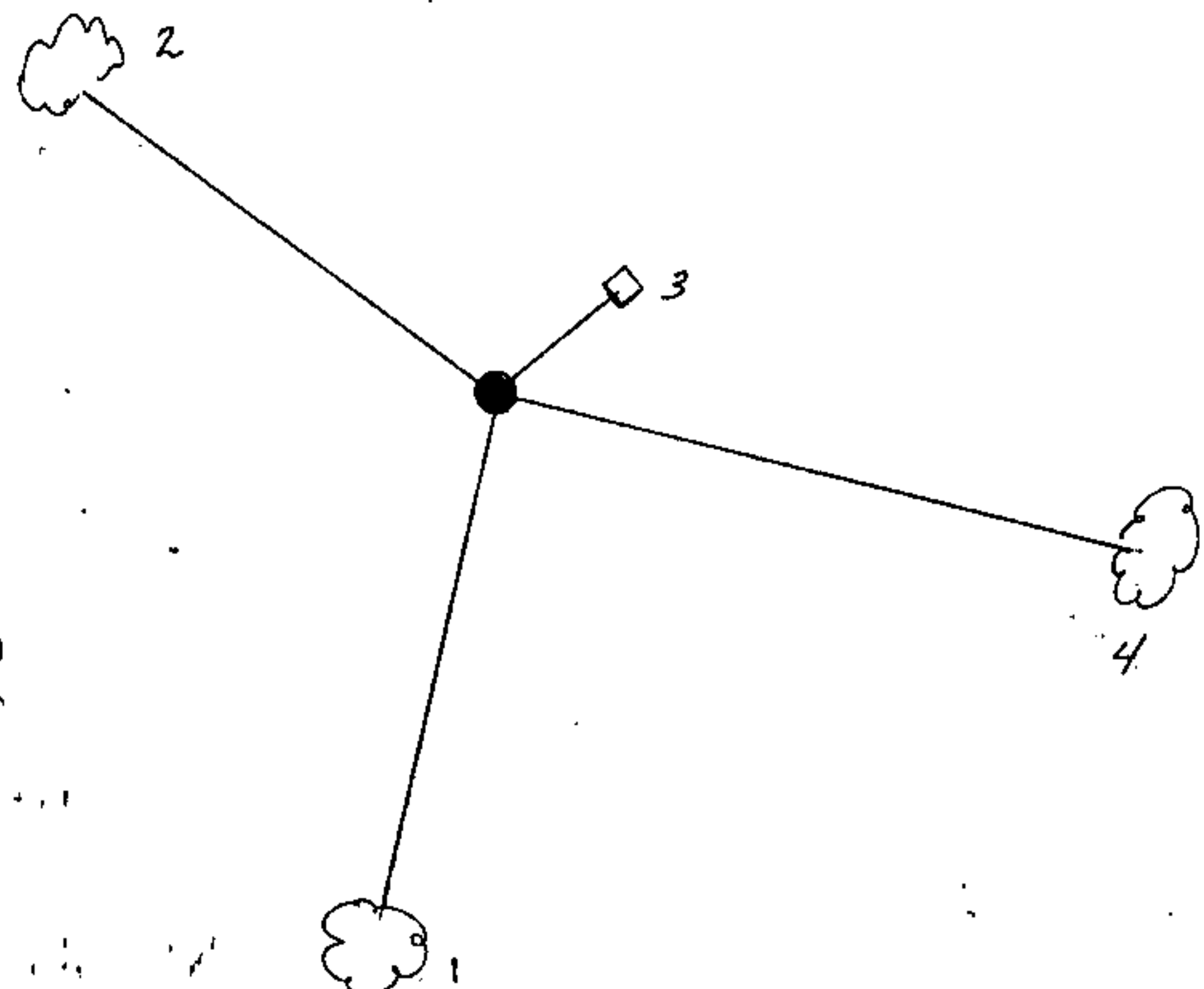
On 9/27/99, Gary L. Pisoni, RLS found above monument and assessoriest as described below.

See previous Land Corner Certificate dated March 11, 1987, Document Number 132381.

- (c) In the plan view drawing below, provide reference ties to at least 4 witness monuments, or, if the location is within a municipality, to at least 2 witness monuments. (Witness monuments shall be made of concrete, natural stone, iron or other equally durable material.)

- (d) Show a plan view drawing depicting the relevant monuments and reference ties which is sufficient in detail to enable accurate relocation of the corner monument if the corner monument is disturbed. Indicate north.

1. Hemlock, 21", S21°W, 19.20 feet
2. Cedar, 11", N48°W, 38.50 feet
3. Steel sign post, NE, 1.0 feet
4. Black Spruce, 6", S73°E, 40.61 feet (NBT)



REGISTER'S OFFICE
 Forest County, Wis.
 Received for record this 27th day
 of October 1999 at 10:05 o'clock A.M. and recorded
 in Vol. Corner Restoration
 page R-15
 Kay Swanson, Deputy
 Register of Deeds

R-15

43914220020

R-15

(e) Describe any material discrepancy between the location of the corner as restored or reestablished and the location of that corner as previously restored or reestablished by distance and direction. Show the discrepancy on the plan view drawing under (d), above. Show the distances between the corner as previously restored or reestablished and (1) the corner as restored or reestablished, and (2) to at least 2 of the witness monuments shown on the drawing in (d), above.

None

(f) Was the corner restored through acceptance of (1) an obliterated evidence location, or, (2) a found perpetuated location?

(g & h) Was the corner reestablished through lost corner proportionate methods? If so, show the method, including the directions and distances to other public land survey corners used as evidence or used for proportioning in determining the corner location?

(1) I, Gary L. Pisoni
(type or print name) certify that the corner location shown on this record was determined by me or under my direction and control and that this U.S. Public Land Survey Monument Record is correct and complete to the best of my knowledge and belief.

Gary L. Pisoni
Signature

10-1-99

Date

CERTIFICATE READY FOR FILING:

C. B. [Signature]
District Ranger



Stock No. 26273