

U.S. PUBLIC LAND SURVEY MONUMENT RECORD

Index No. N-19

State of Wisconsin }
 County of Forest } ss.

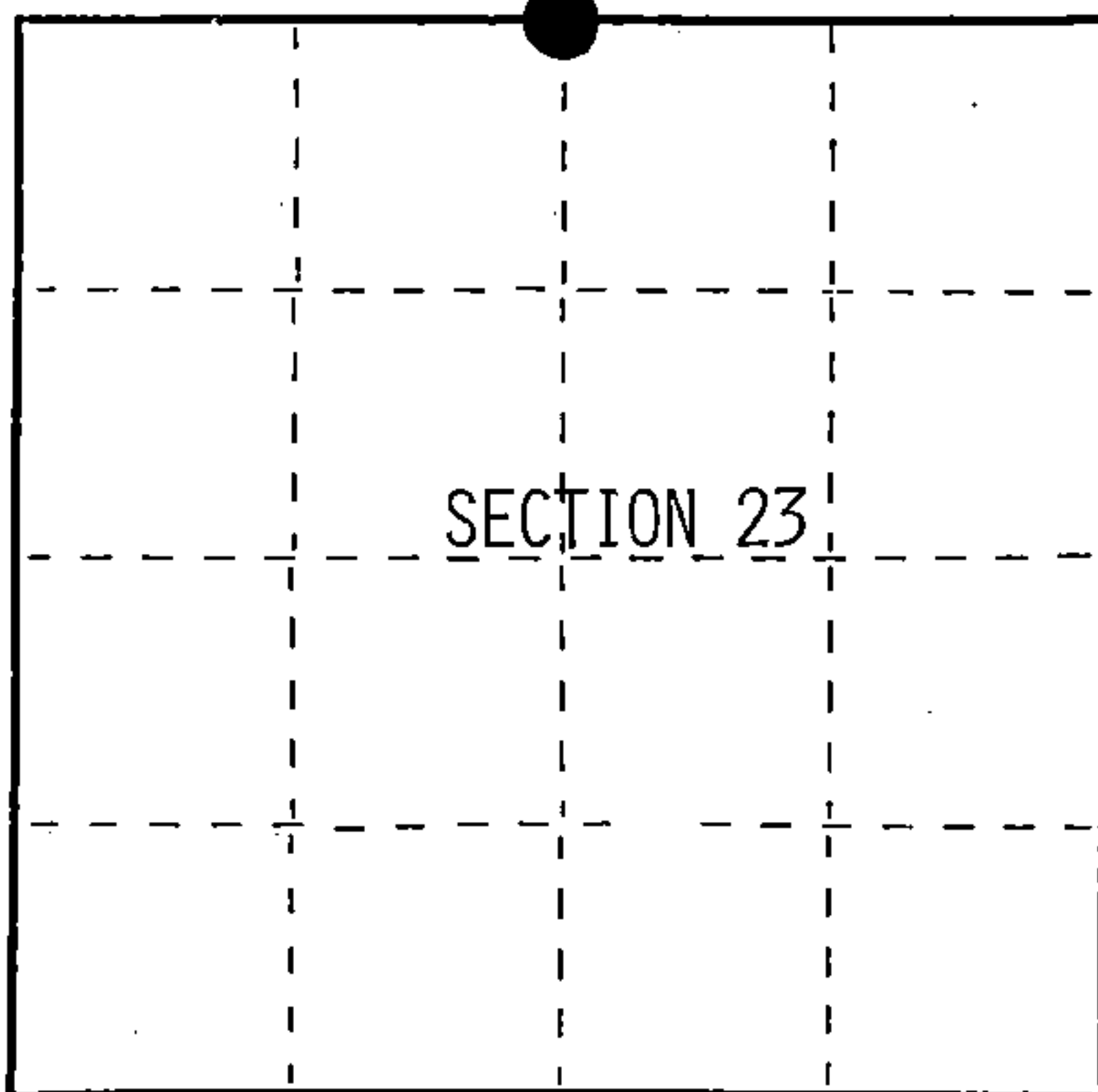
I, William B. Cochrane, do hereby certify that on the 20th day of May, 1987, I found evidence of the North Quarter corner of Section 23 Township 39 North, Range 14 East, Fourth Principal Meridian, as described hereon; and that from this evidence I established a new monument and accessories as described hereon to perpetuate the original location of this corner.

Resident witnesses:

David Brownell

Tony Tillman

State Plane Co-ordinates
 N- 253,212.5862
 E-2,329,630.5560



○ = Corner monument restored.

History of original corner establishment:

Original Government Survey in 1865 by William E. Daugherty and Alex McDill.

In 1916, Melindy, a local surveyor, re-established the corner position at mid-point and on line between the Northeast and Northwest Section corners of Section 23. At the corner position, set a 4"x4" Cedar Post, from which the following bear;

Maple	14"	N31°30'E	33 1/8 lks.
Maple	12"	S65°30'W	34 1/8 lks.
Hemlock	9"	N48°30'W	37 1/8 lks.
Maple	10"	S38°45'E	47 1/3 lks.

Description of corner evidence found:

No corner evidence was recovered.

From Melindy's Survey of Section 23 in 1916;

The corner position was re-established on the recorded bearing of the N-S Quarter line of Section 23, and at the recorded distance from the Center Quarter of Section 23.

The wood post and bearing tree evidence were recovered at the Center Quarter as set by Melindy. The South Quarter was previously monumented.

Description of monument and accessories I established to perpetuate the original location of this corner.

At the corner position, set a 2½ inch diameter aluminum pipe monument, 3 feet long, 3½ feet in the ground (6 inches below road surface), with an aluminum cap stamped; T39N, R14E, 1/4, S14, S23, 1987, S-1107. From which the following new blazed and scribed bearing trees bear;

Maple	7"	N52°E	46.00 feet
Maple	7"	N52°W	41.85 feet
Steel Sign Post		South	22.00 feet

Dated at Hiles, Wis., this 25th day of May, 1987

Signature _____ Title Land Surveyor Registration No. S-1107
 (County Surveyor, Registered Land Surveyor, or other duly authorized official)

Office of Register of Deeds, County of Forest, I hereby certify that the within instrument was filed in this office for record on the 18th day of March, 1988 at 12:50 o'clock P. M.

Paul Aschenbrenner
 (Register of Deeds)

By _____ Deputy

FORM NO. 985-A.

H.C. Miller Company
 MINNEAPOLIS, WISCONSIN

Stock No. 26273

DOCUMENT NUMBER 134837

43914149020

(e) Describe any material discrepancy between the location of the corner as restored or reestablished and the location of that corner as previously restored or reestablished by distance and direction. Show the discrepancy on the plan view drawing under (d), above. Show the distances between the corner as previously restored or reestablished and (1) the corner as restored or reestablished, and (2) to at least 2 of the witness monuments shown on the drawing in (d), above.

1.

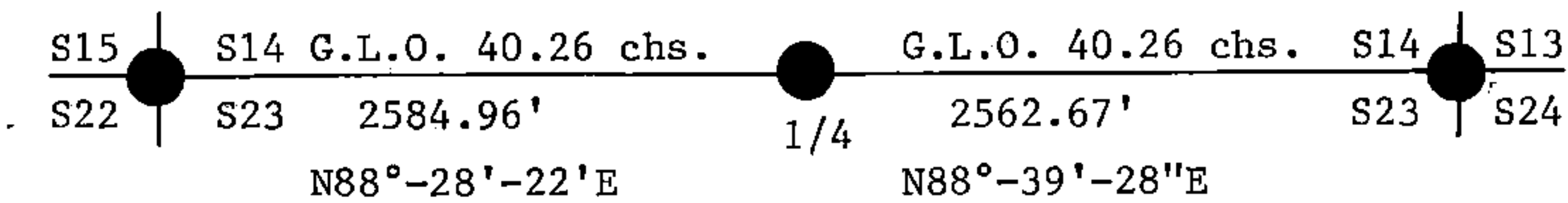
See drawing below.

(f) Was the corner restored through acceptance of (1) an obliterated evidence location, or, (2) a found perpetuated location?

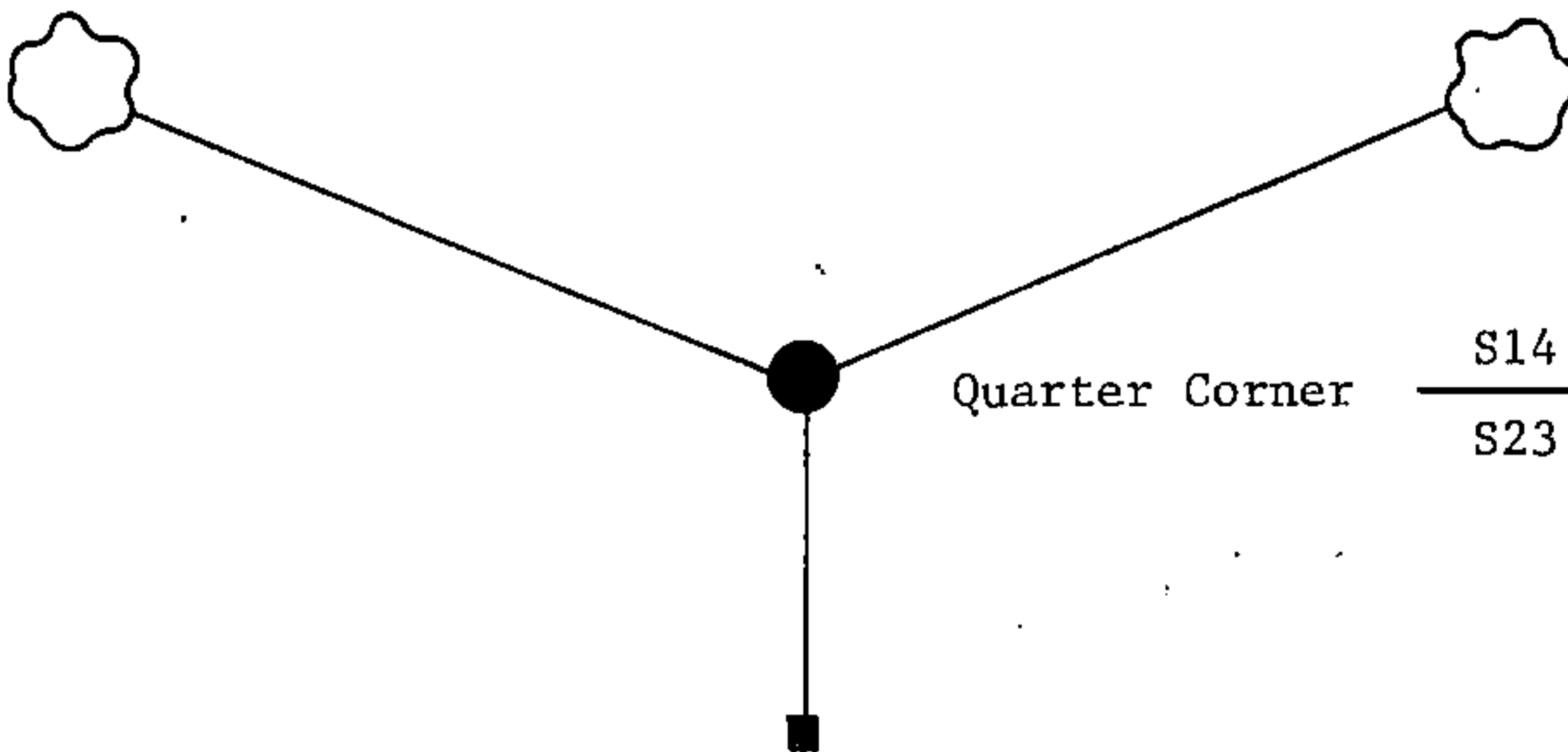
Re-established using bearings and distances of subsequent survey.

The corner was re-established using State Plane Co-ordinates computed from Aerial Photography and a Global Positioning Satellite Survey. The computed corner position was located in the field using a North Seeking Gyro, an Electronic Distance Meter, and/or a steel tape.

(g&h) Was the corner reestablished through lost corner proportionate methods? If so, show the method, including the directions and distances to other public land survey corners used as evidence or used for proportioning in determining the corner location?



7" Maple
 N52°W, 41.85 feet



7" Maple
 N52°E, 46.00 feet

Steel Sign Post
 South, 22.00 feet

Affix Land Surveyor Seal

(i) I, William B. Cochrane
 (type or print name) certify that the corner location shown on this record was determined by me or under my direction and control and that this U.S. Public Land Survey Monument Record is correct and complete to the best of my knowledge and belief.

Signature

Date

Survey requested by;

Edward [Signature]

3-8-88

District Ranger

Date