

CERTIFIED LAND CORNER RESTORATION

Index No. A-23

State of Wisconsin }
County of Forest } ss.

I William B. Cochran, do hereby certify that on the 30 th day of April, 19 92, I found evidence of the North Quarter corner of Section 1 Township 38, North, Range 13 East, Fourth Principal Meridian, as described hereon; and that from this evidence I established a new monument and accessories as described hereon to perpetuate the original location of this corner.

Resident witnesses:

.....
.....
.....

History of original corner establishment:

Original Government Survey of the township lines was done by Alfred Millard in 1858. West between sections 1 and 36 at 40 chains set post from which the following bear:
Y. Birch 16" West 3 lks
Y. Birch 14" S65°E 20 lks

Description of corner evidence found:

No corner evidence was found.

Description of monument and accessories I established to perpetuate the original location of this corner.

At the proportionate position and on line between the North Quarter of section 2 and the Northeast section corner of section 1, set a 2½"X36" aluminum pipe monument 2½ feet in the ground with an aluminum cap stamped: T39N, R13E, S36, 1/4, S1, 1992, T38N, S-1107.

From which the following bear:

Maple 12" S40°W 4.60 feet
Maple 8" N14°W 23.19 feet
Steel sign post Northeast .50 feet

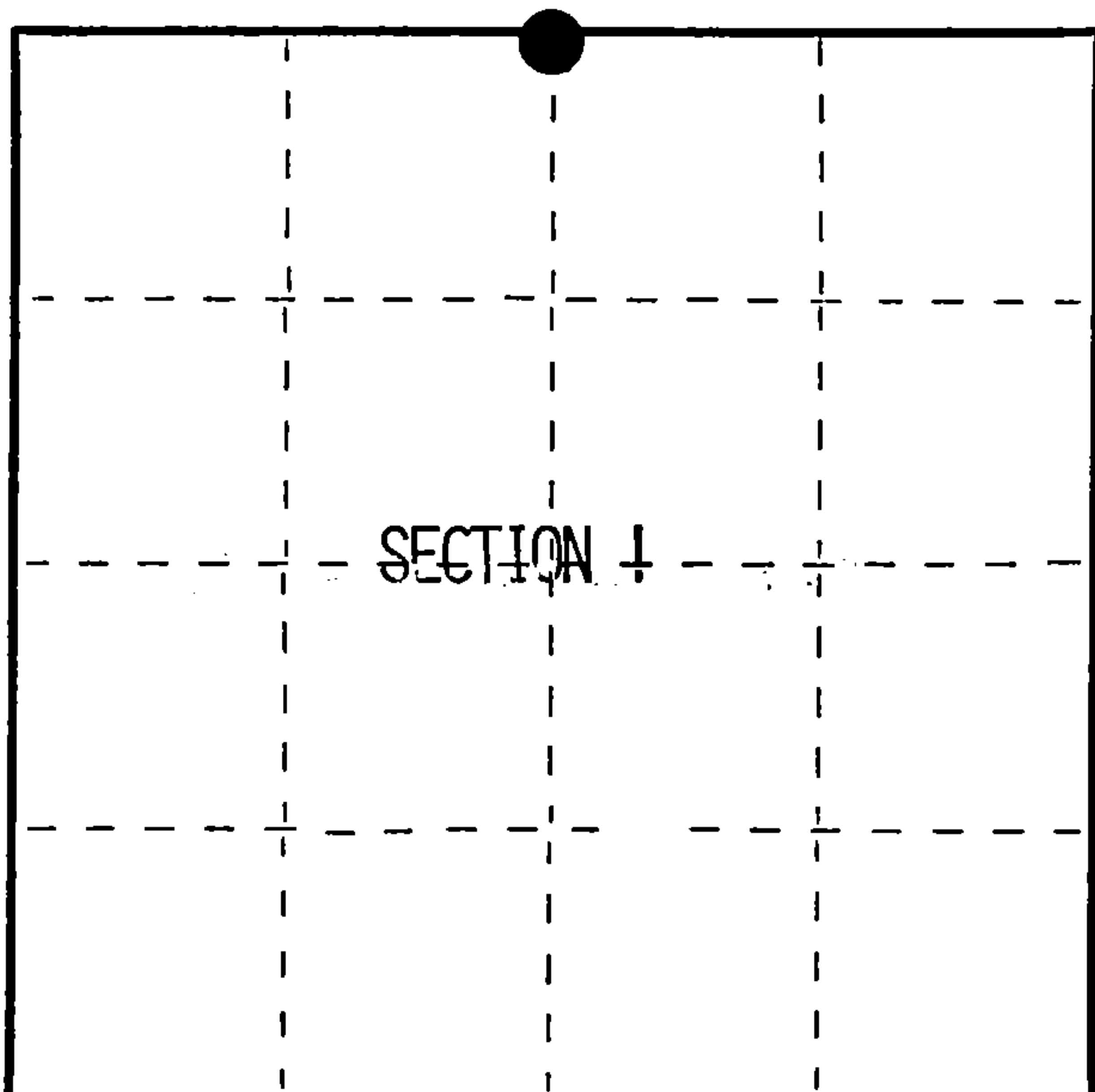
Dated at Hiles, Wis., this 3 rd day of January, 19 95

Signature William B. Cochran Title Land Surveyor Registration No. S-1107
(County Surveyor, Registered Land Surveyor, or other duly authorized official)

Office of Register of Deeds, County of Forest, I hereby certify that the within instrument was filed in this office for record on the 23rd day of August, 19 96 at 2:30 o'clock P M.

(Register of Deeds)

By Paul Jankiewicz Deputy



● = Corner monument restored.

FORM NO. 985-A

H.C. Miller Company

Stock No. 26273

156549

43913300620

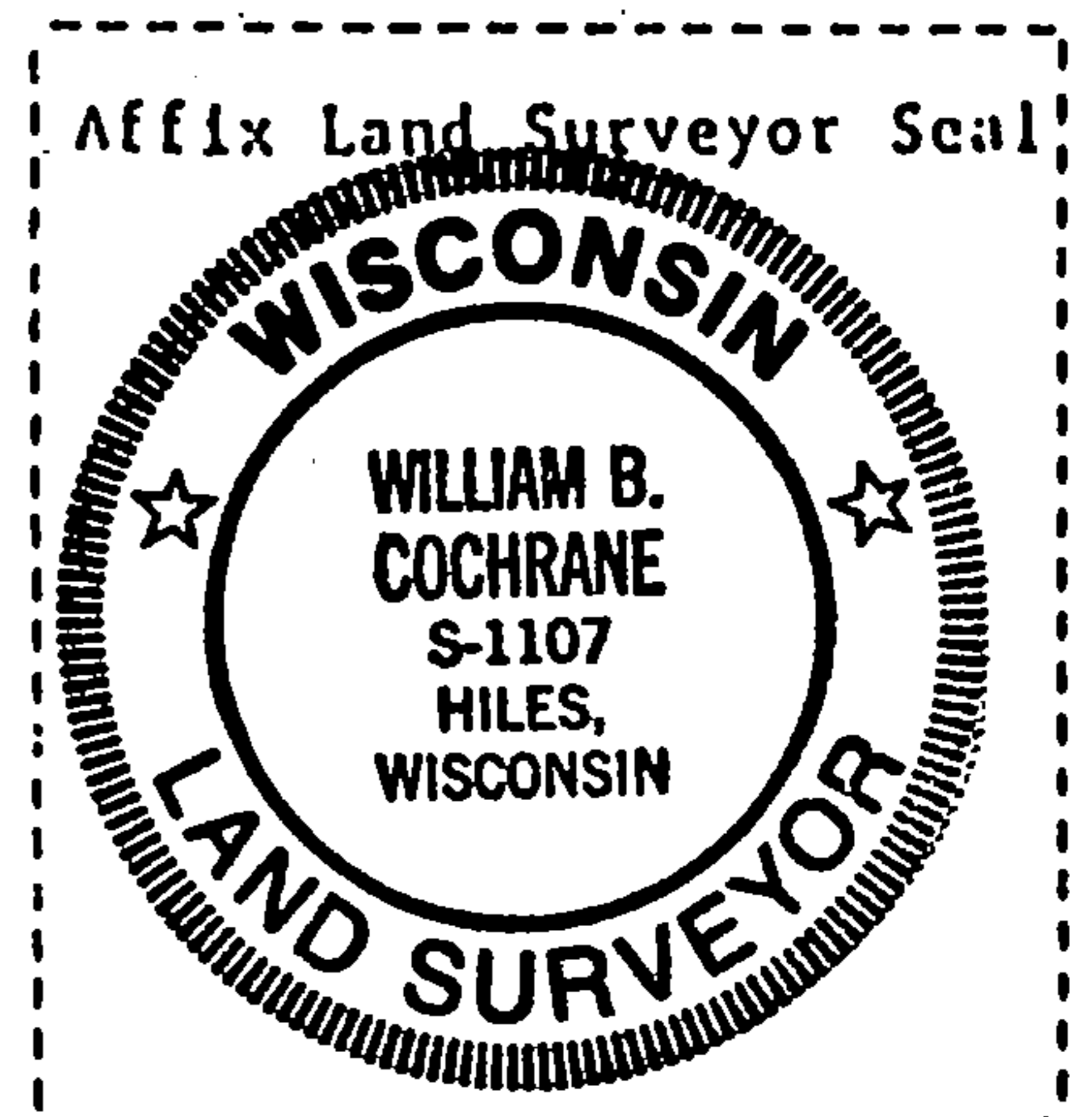
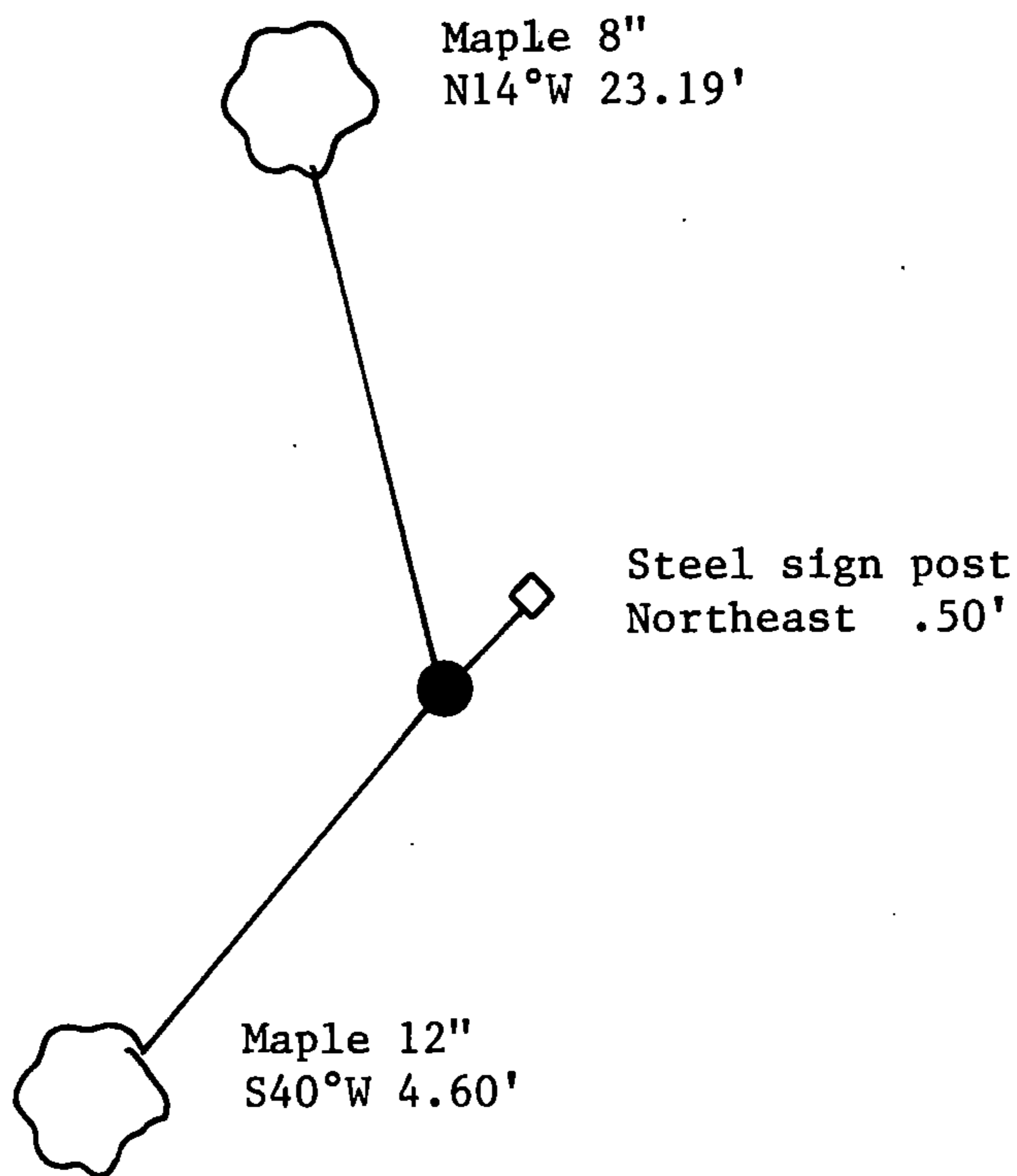
(e) Describe any material discrepancy between the location of the corner as restored or reestablished and the location of that corner as previously restored or reestablished by distance and direction. Show the discrepancy on the plan view drawing under (d), above. Show the distances between the corner as previously restored or reestablished and (1) the corner as restored or reestablished, and (2) to at least 2 of the witness monuments shown on the drawing in (d), above.

See drawing below.

(f) Was the corner restored through acceptance of (1) an obliterated evidence location, or, (2) a found perpetuated location?

Re-established through lost corner proportionate methods.

(g/h) Was the corner reestablished through lost corner proportionate methods? If so, show the method, including the directions and distances to other public land survey corners used as evidence or used for proportioning in determining the corner location?



(i) I, William B. Cochrane
(type or print name) certify that the corner location shown on this record was determined by me or under my direction and control and that this U.S. Public Land Survey Monument Record is correct and complete to the best of my knowledge and belief.

William B. Cochrane
Signature

1/3/95
Date