

CERTIFIED LAND CORNER RESTORATION

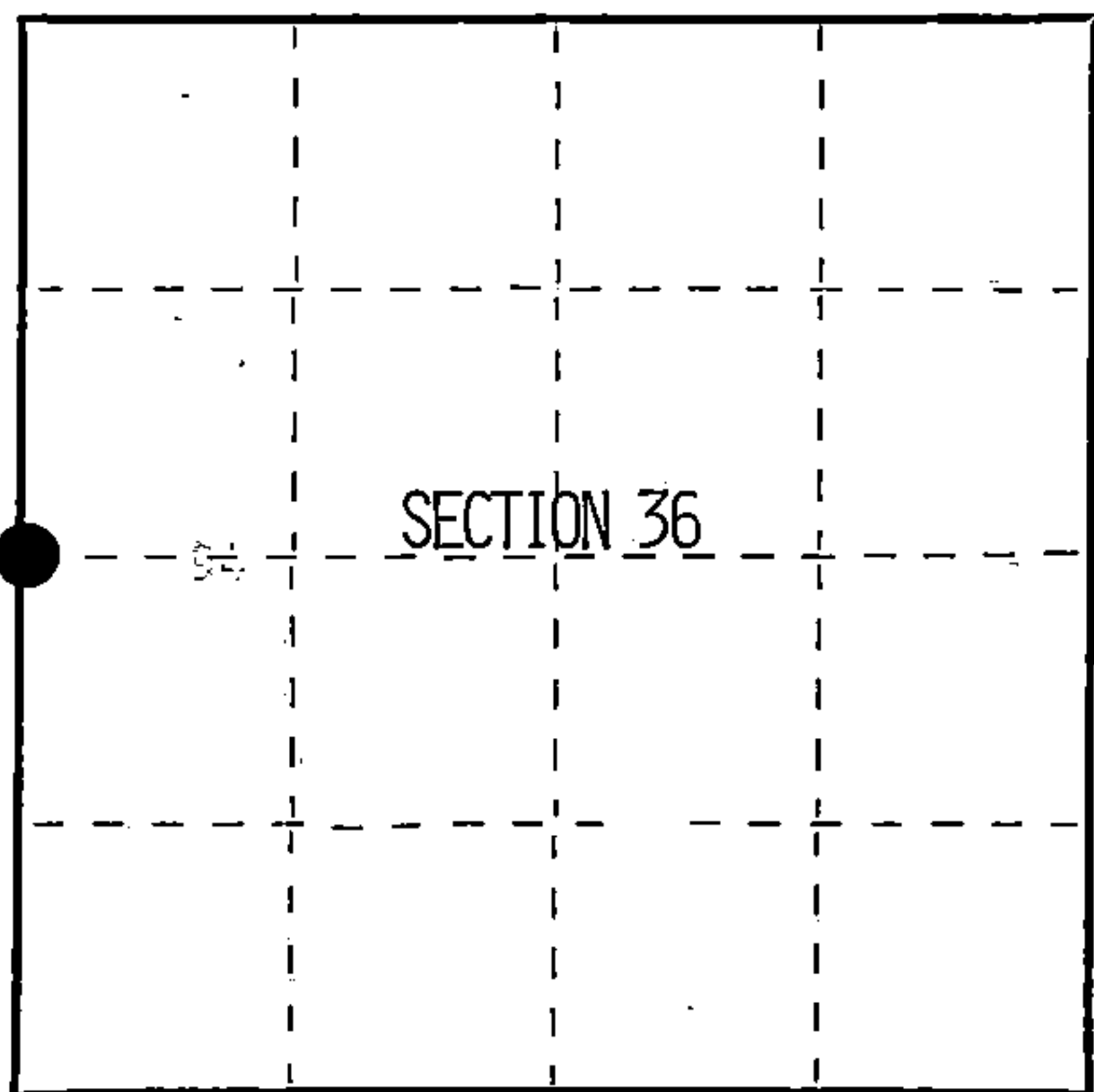
Index No. X-21

State of Wisconsin }
County of Forest } ss.

I William B. Cochrane, do hereby certify that on the 1st day of April, 1994, I found evidence of the West Quarter corner of Section 36 Township 39 North, Range 13 East, Fourth Principal Meridian, as described hereon; and that from this evidence I established a new monument and accessories as described hereon to perpetuate the original location of this corner.

Resident witnesses:

.....
.....
.....



● = Corner monument restored.

History of original corner establishment:
Original Government Survey by William E. Daugherty in 1865.
North between sections 35 and 36, at 40 chains set post. From which:
Birch 14" S33°E 22 lks
Tamarack 10" N86°W 19 lks

Description of corner evidence found:

No corner evidence found.

Description of monument and accessories I established to perpetuate the original location of this corner.
At proportionate distance between the Southwest and Northwest section corners, and in the center-line of State Highway 55, set a railroad spike flush with the road surface. From which the following bear:

Cedar 9" N59°E 62.26 feet
Cedar 11" S50°E 65.84 feet
Reference monument 2 1/2" X 36" aluminum pipe with an aluminum cap stamped: Reference Monument, T39N, R13E, 1/4, S35, S36, 1993, S-1107. East 33.00'
Steel sign post East 34.00 feet

Dated at Hiles, Wis., this 29th day of December, 1994.

Signature William B. Cochrane Title Land Surveyor Registration No. S-1107
(County Surveyor, Registered Land Surveyor, or other duly authorized official)

Office of Register of Deeds, County of Forest, I hereby certify that the within instrument was filed in this office for record on the 23rd day of August, 1996 at 2:30 o'clock P. M.

(Register of Deeds)

By [Signature] Deputy

FORM NO. 985-A

H.C. Miller Company

Stock No. 26273

156595

FORM 985 H. C. MILLER CO., MILWAUKEE

43913352000

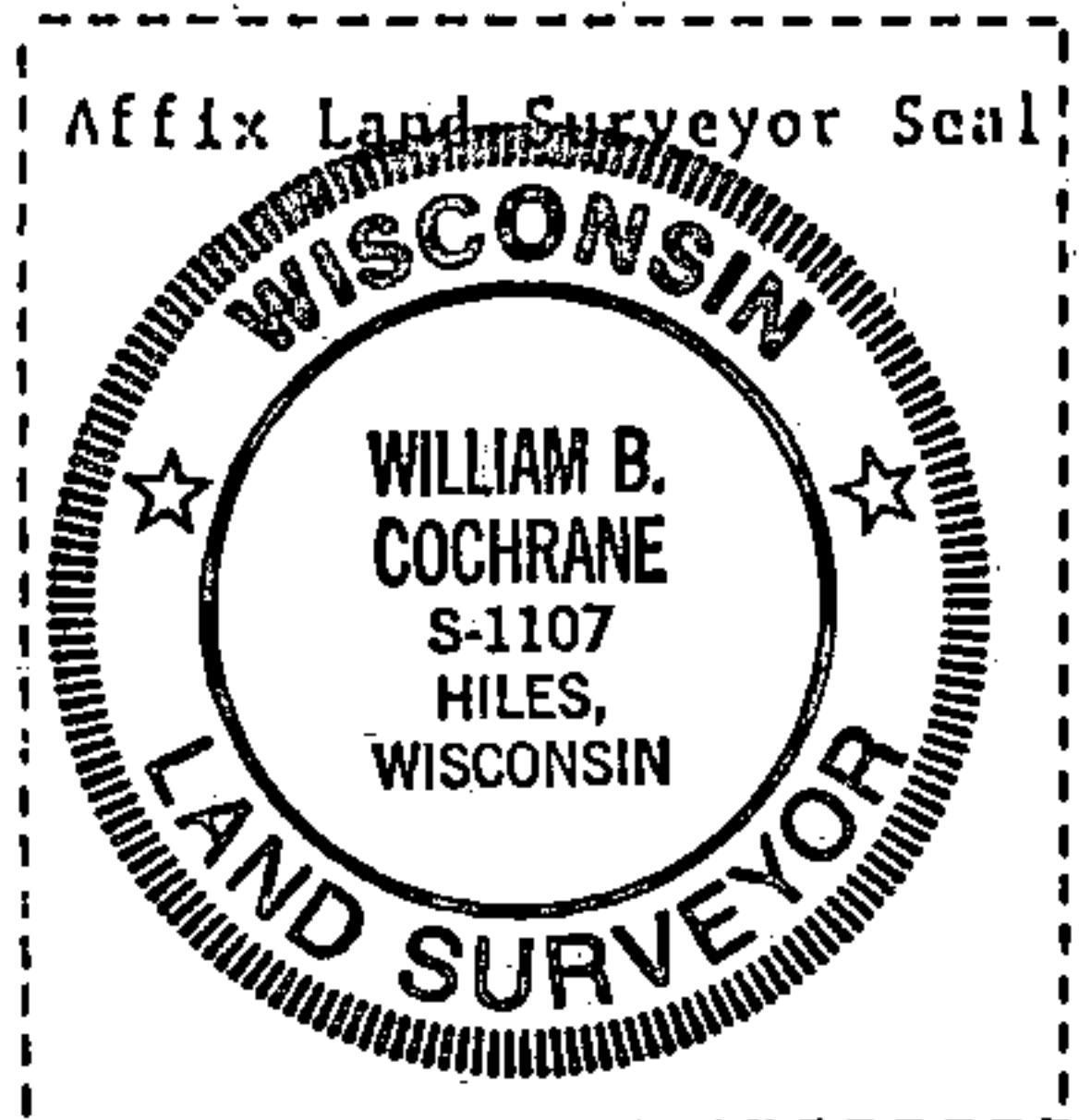
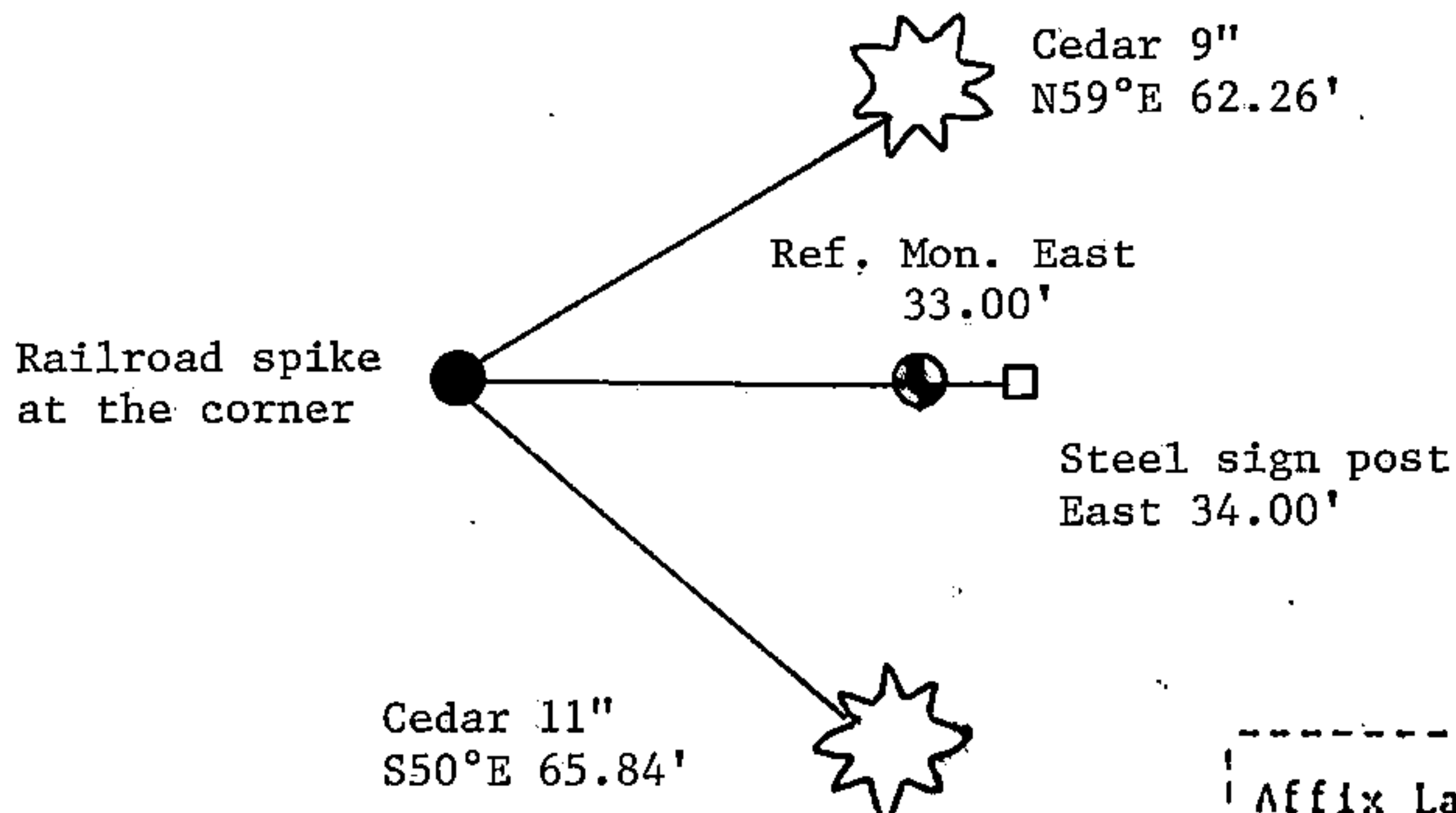
(u) Describe any material discrepancy between the location of the corner as restored or reestablished and the location of that corner as previously restored or reestablished by distance and direction. Show the discrepancy on the plan view drawing under (d), above. Show the distances between the corner as previously restored or reestablished and (1) the corner as restored or reestablished, and (2) to at least 2 of the witness monuments shown on the drawing in (d), above.

See drawing below.

(r) Was the corner restored through acceptance of (1) an obliterated evidence location, or, (2) a found perpetuated location?

Re-established through lost corner proportionate methods.

(gkh) Was the corner reestablished through lost corner proportionate methods? If so, show the method, including the directions and distances to other public land survey corners used as evidence or used for proportioning in determining the corner location?



William B. Cochrane

(i) I, William B. Cochrane (type or print name) certify that the corner location shown on this record was determined by me or under my direction and control and that this U.S. Public Land Survey Monument Record is correct and complete to the best of my knowledge and belief.

William B. Cochrane
Signature

12/29/94
Date