

CERTIFIED LAND CORNER RESTORATION

Index No. Z-15

State of Wisconsin }  
County of Forest } ss.

I William B. Cochrane, do hereby certify that on the 22nd day of July, 1994 I found evidence of the South Quarter corner of Section 34 Township 39, North, Range 13 East, Fourth Principal Meridian, as described hereon; and that from this evidence I established a new monument and accessories as described hereon to perpetuate the original location of this corner.

Resident witnesses:

.....  
.....  
.....

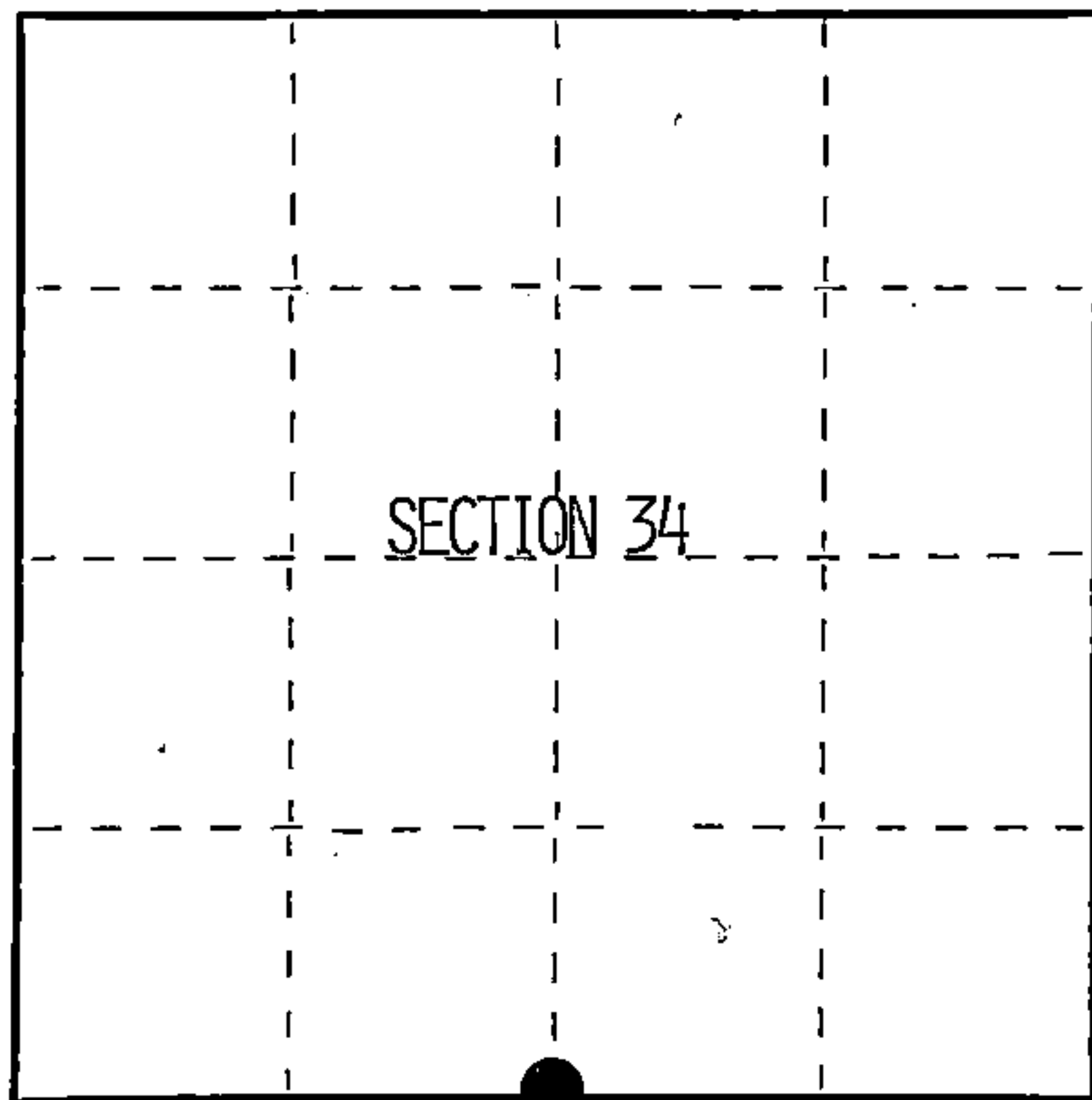
History of original corner establishment:  
Original Government survey in 1858 by Alfred Millard.  
At 40 chains West between sections 3 and 34 set post from which:  
W. Birch 10" S10°W 9 lks  
W. Birch 9" N20°E 18 lks

Description of corner evidence found:

Found 4 sided blazed hemlock with metal tag have no 874 slip for notes. Hemlock with tag is South 5.50 feet from restored position.

Description of monument and accessories I established to perpetuate the original location of this corner.  
At the proportionate distance and on line between Section corners East and West, set a 2½"X36" aluminum pipe monument 2½ feet in the ground with and aluminum cap stamped: T39N R13E, 1/4, S34, T38N, S3, 1994, S-1107. From which the following bear:

Hemlock 12" S63°E 24.07 feet  
Hemlock 14" S35°W 26.42 feet  
Steel sign post North 1.00 feet



● = Corner monument restored.

Dated at Hiles, Wis., this 28th day of December, 1994

Signature William B. Cochrane Title Land Surveyor Registration No. S-1107  
(County Surveyor, Registered Land Surveyor, or other duly authorized official)

Office of Register of Deeds, County of Forest, I hereby certify that the within instrument was filed in this office for record on the 23rd day of August, 1994 at 2:30 o'clock P M.

.....  
(Register of Deeds)  
By Paul Tomkiewicz Deputy

FORM NO. 985-A

H.C. Miller Company  
MILWAUKEE, WISCONSIN

Stock No. 26273

156599

43913340020


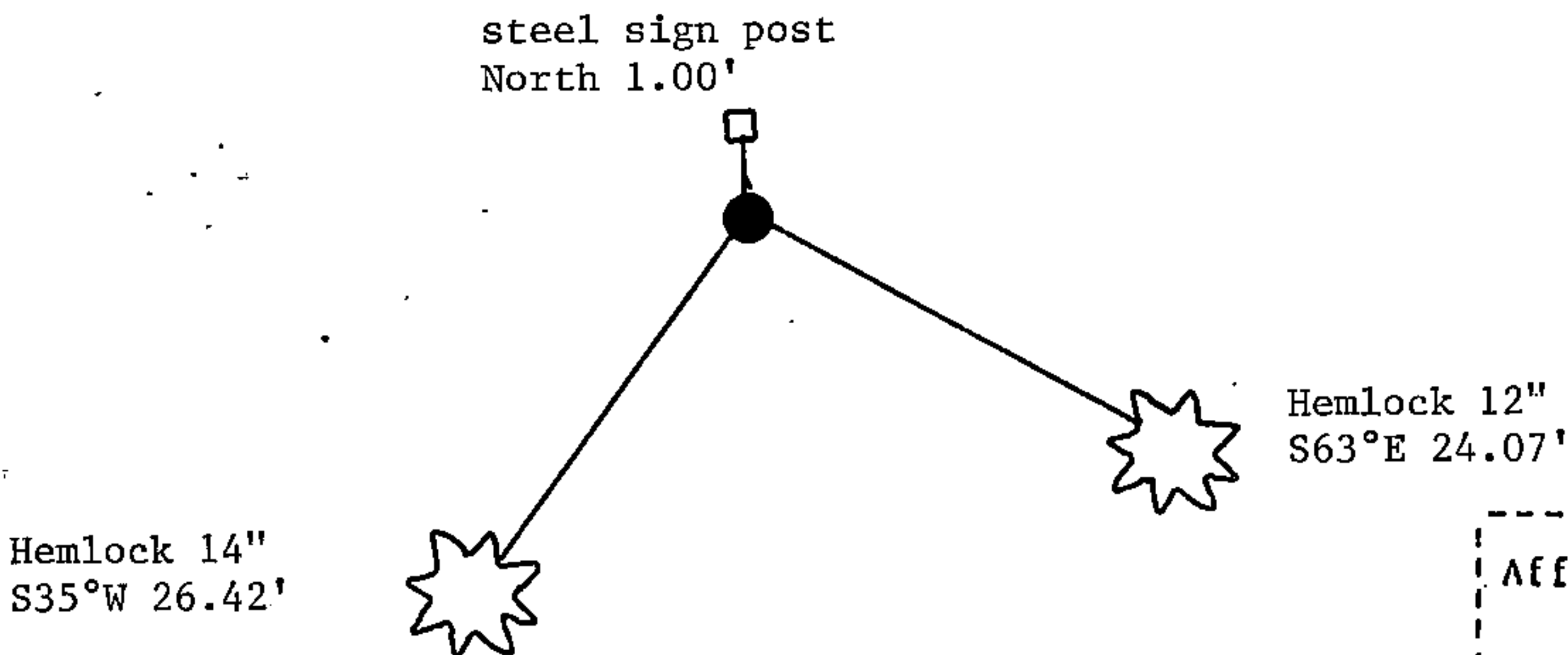
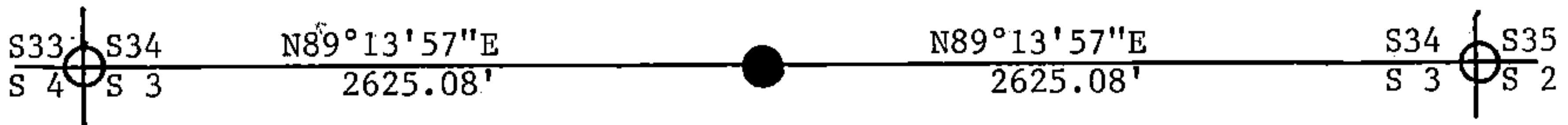
(e) Describe any material discrepancy between the location of the corner as restored or reestablished and the location of that corner as previously restored or reestablished by distance and direction. Show the discrepancy on the plan view drawing under (d), above. Show the distances between the corner as previously restored or reestablished and (1) the corner as restored or reestablished, and (2) to at least 2 of the witness monuments shown on the drawing in (d), above.

See drawing below.

(f) Was the corner restored through acceptance of (1) an obliterated evidence location, or, (2) a found perpetuated location?

Re-established through lost corner proportionate methods.

(g&h) Was the corner reestablished through lost corner proportionate methods? If so, show the method, including the directions and distances to other public land survey corners used as evidence or used for proportioning in determining the corner location?



(i) William B. Cochrane  
 (Type or print name) certify that the corner location shown on this record was determined by me or under my direction and control and that this U.S. Public Land Survey Monument Record is correct and complete to the best of my knowledge and belief.

William B. Cochrane                      12/28/94  
 Signature    Date

CERTIFIED LAND CORNER RESTORATION

Index No. A-15

State of Wisconsin }  
County of Forest } ss.

I, William B. Cochran, do hereby certify that on the 22 nd day of July, 1994 I found evidence of the North Quarter corner of Section 3 Township 38, North, Range 13 East, Fourth Principal Meridian, as described hereon; and that from this evidence I established a new monument and accessories as described hereon to perpetuate the original location of this corner.

Resident witnesses:

.....  
.....  
.....

History of original corner establishment:

Original Government survey in 1858 by Alfred Millard.

At 40 chains West between sections 3 and 34 set post from which:

W. Birch 10" S10°W 9 lks  
W. Birch 9" N20°E 18 lks

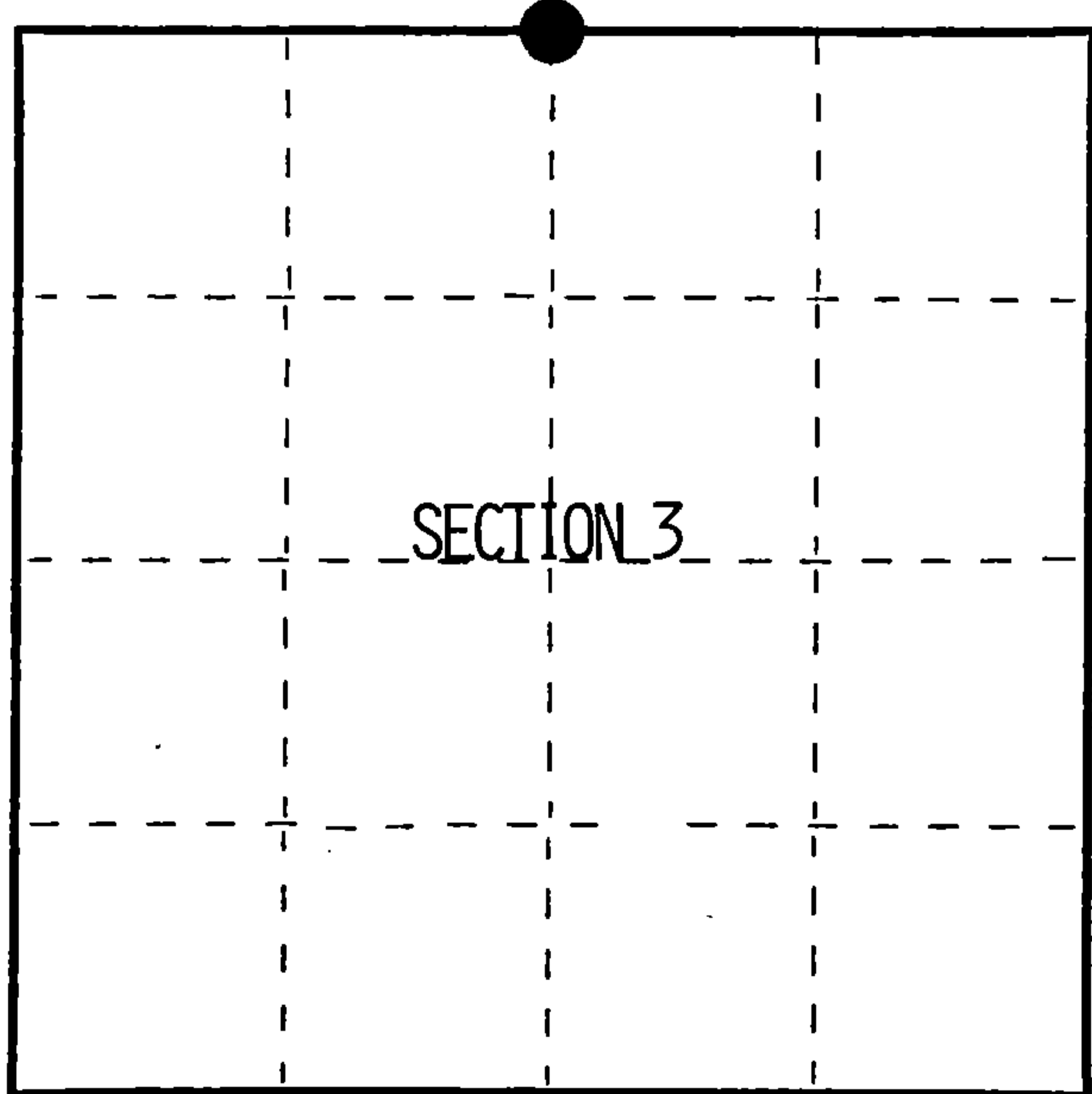
Description of corner evidence found:

Found 4 sided blazed hemlock with metal tag have no 874 slip for notes. Hemlock with tag is South 5.50 feet from restored position.

Description of monument and accessories I established to perpetuate the original location of this corner.

At the proportionate distance and on line between Section corners East and West, set a 2½"X36" aluminum pipe monument 2½ feet in the ground with and aluminum cap stamped: T39N R13E, 1/4, S34, T38N, S3, 1994, S-1107. From which the following bear:

Hemlock 12" S63°E 24.07 feet  
Hemlock 14" S35°W 26.42 feet  
Steel sign post North 1.00 feet



● = Corner monument restored.

Dated at Hiles, Wis., this 28 th day of December, 1994

Signature William B. Cochran Title Land Surveyor Registration No. S-1107  
(County Surveyor, Registered Land Surveyor, or other duly authorized official)

Office of Register of Deeds, County of Forest, I hereby certify that the within instrument was filed in this office for record on the 23rd day of August, 1996 at 2:30 o'clock P M.

(Register of Deeds)

By Paul Jankiewicz Deputy

FORM NO. 985-A

H.C. Miller Company

Stock No. 26273

156545

H3913340020


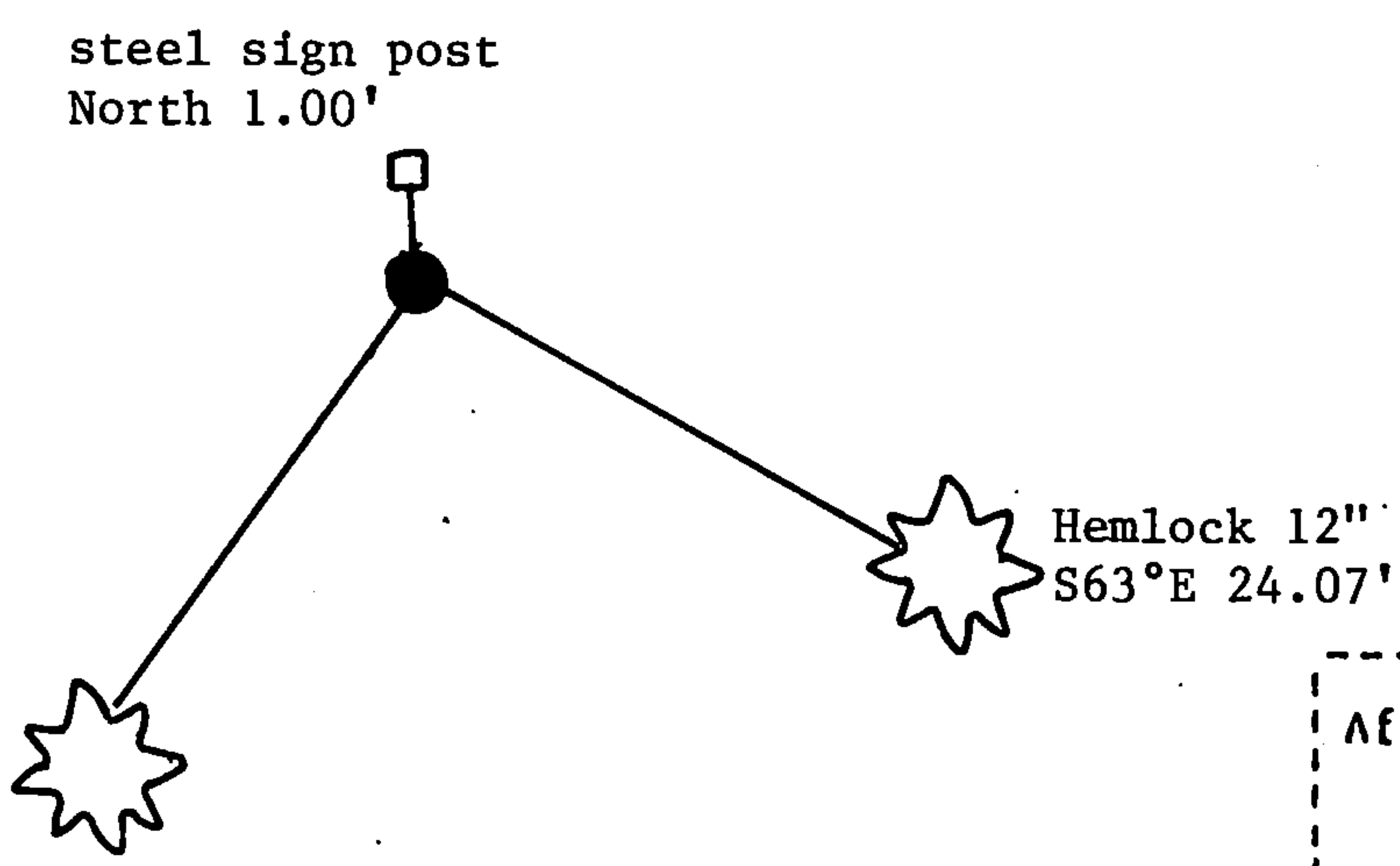
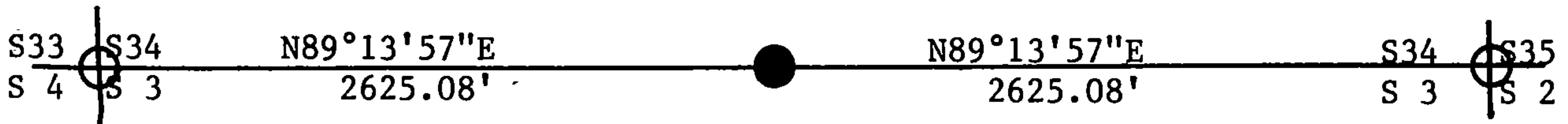
(e) Describe any material discrepancy between the location of the corner as restored or reestablished and the location of that corner as previously restored or reestablished by distance and direction. Show the discrepancy on the plan view drawing under (d), above. Show the distances between the corner as previously restored or reestablished and (1) the corner as restored or reestablished, and (2) to at least 2 of the witness monuments shown on the drawing in (d), above.

See drawing below.

(f) Was the corner restored through acceptance of (1) an obliterated evidence location, or, (2) a found perpetuated location?

Re-established through lost corner proportionate methods.

(g) Was the corner reestablished through lost corner proportionate methods? If so, show the method, including the directions and distances to other public land survey corners used as evidence or used for proportioning in determining the corner location?



(i) I, William B. Cochrane  
 (type or print name) certify that the corner location shown on this record was determined by me or under my direction and control and that this U.S. Public Land Survey Monument Record is correct and complete to the best of my knowledge and belief.

William B. Cochrane 12/28/94  
 Signature Date