

CERTIFIED LAND CORNER RESTORATION

State of Wisconsin

County of Forest

ss.

I, Jean F. Resvick, do hereby certify that on the 16th day of September, 1974, I found evidence of the southeast section corner of section 34 Township 39 North, Range 13 East, Fourth Principal Meridian, as described hereon; and that from this evidence I established a new monument and accessories as described hereon to perpetuate the original location of this corner:

Description of original monument and accessories and subsequent restorations:

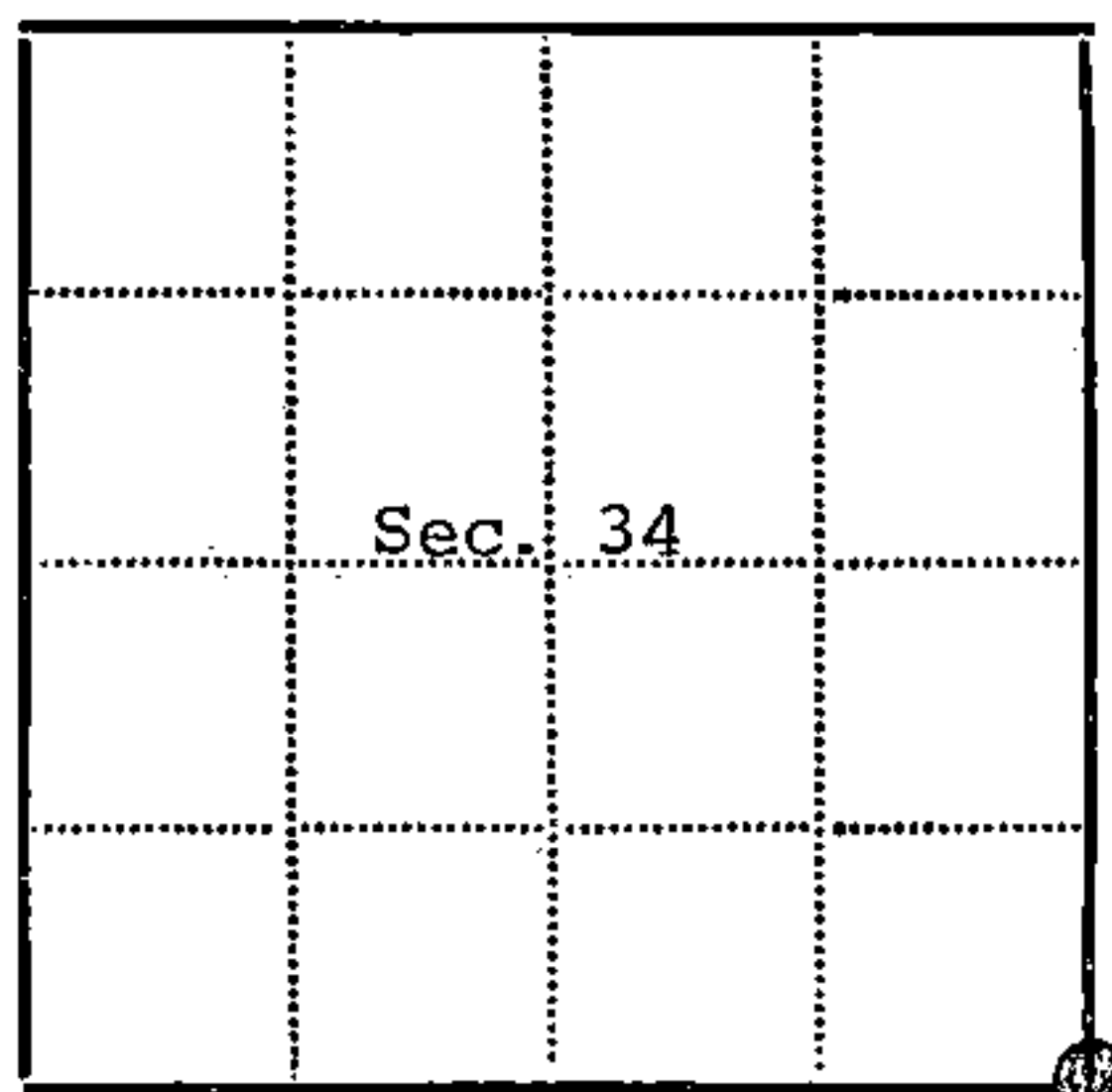

Surveyed in 1858 by Alfred Millard
80 chains west between section 2 and 35, set post
W. Birch 8, N 72° W, 24 lks.
W. Pine 30, N 27° E, 19 lks.
W. Pine 9, S 70° E, 9 lks.
W. Pine 30, S 72° W, 25 lks.
5.00 chains east, enter lowland, N-S

Description of corner evidence found:

Cedar post in mound of stone.
W. Pine stump, S 72 W, found scribing
W. Pine stump, N 27 E, blow down

Description of monument and accessories I established to perpetuate the location of this corner:

Replaced the post point with a 2 in. inside diameter galvanized pipe, 3 ft. long, filled with concrete, with a brass cap stamped: T39N, R13E, S34, S35, S3, S2, T38N, 1975, S-802. from which the following new blazed and scribed bearing trees bear:
W. Birch, 6, N82E, 18.57 ft.
W. Birch 6, S19E, 13.35 ft.
W. Birch 5, S30W, 10.42 ft.
W. Birch 7, N43W, 21.12 ft.
Set steel sign post north 0.50 ft.



● = Corner monument restored

□ =

Resident witnesses

Dated at Rhineland, Wisconsin, this 31 day of March, 1975.

Signature Jean F. Resvick Title Land Surveyor
(County Surveyor, Registered Land Surveyor, or other duly authorized official)

Surveyors Registration No. S-802 DOCUMENT NUMBER 107229

Office of Register of Deeds County of Forest

I hereby certify that the within instrument was filed in this office for record on the 16th day of June, 1975, and was filed in Book No. _____ Page No. _____ of County Records.

Signature Eugene Stutzman Title Register of Deeds

Township 39 North, Range 13 East, Section 34, Index No. Z-17, Page No. _____

43913340000

217

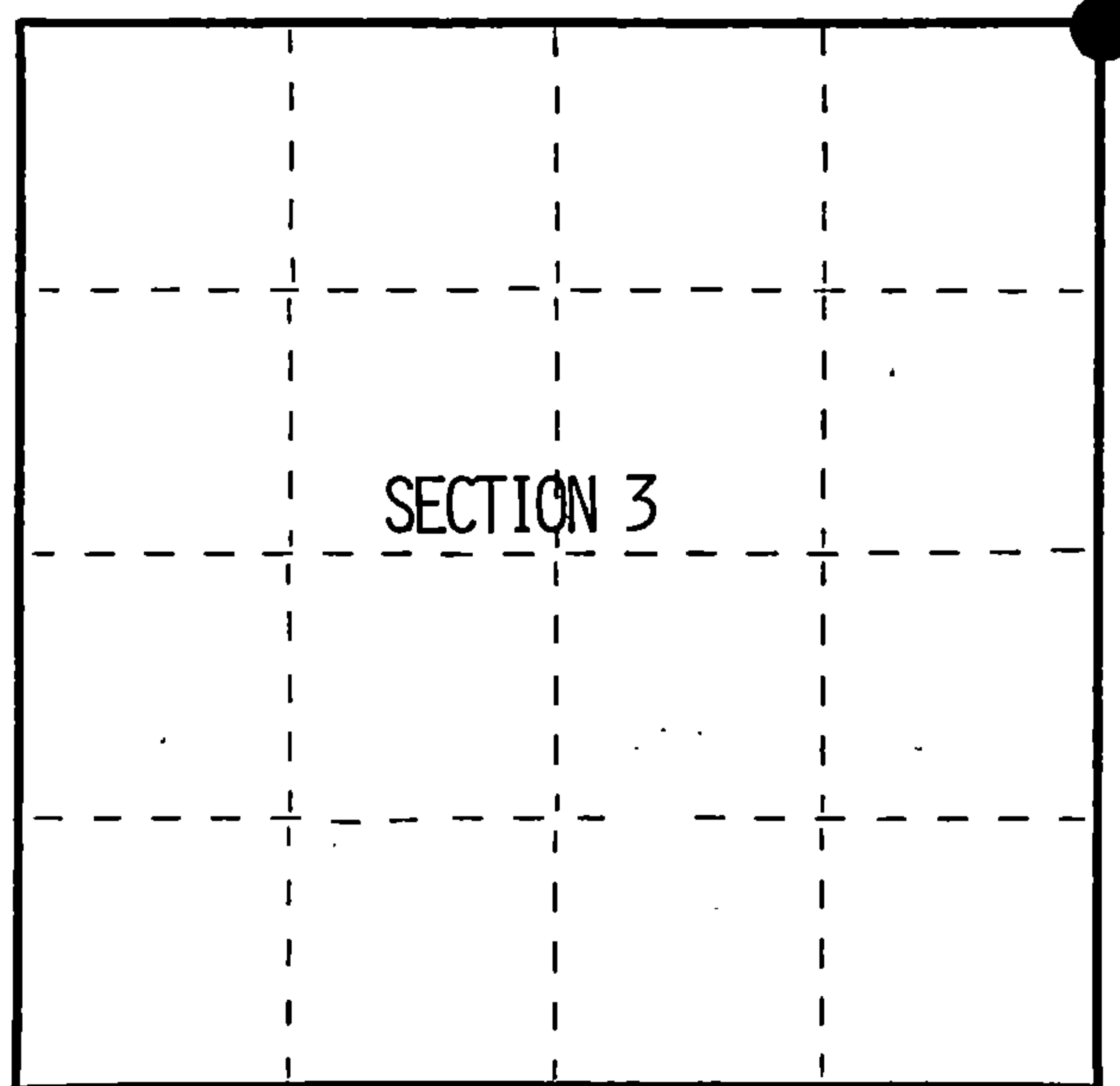
Stock No. 26273

156546

State of Wisconsin }
County of Forest } ss.

I William B. Cochran, do hereby
certify that on the 27 th day
of July, 19 94, I found
evidence of the Northeast Section
corner of Section 3
Township 38, North, Range
13 East, Fourth Principal Meridian,
as described hereon; and that from this evidence
I established a new monument and accessories
as described hereon to perpetuate the original
location of this corner.

Resident witnesses:



● = Corner monument restored.

CERTIFIED LAND CORNER RESTORATION

Index No. A-17

History of original corner establishment:

Original Government survey in 1858 by Alfred Millard.

At 80 chains West between sections 2 and 35 set post. From which the following bear:

W. Birch	8"	N72°W	24 lks
W. Pine	30"	N27°E	19 lks
W. Pine	9"	S70°E	9 lks
W. Pine	30	S72°W	25 lks

Description of corner evidence found:

August 29 1974 Milo Stefan found 5"X5" wood post in mound of stone, 26" W. Pine stump S72°W 16.50 feet, badly decayed stump N70°W 15.80 feet, W. Pine stump N27°E blown down. replaced wood post with a 2½"X36" galvanized iron pipe monument 2½ feet in the ground with a brass cap stamped: T39N R13E, S34, S35, T38N, S2, S3, 1975, S-802. From which:

W. Birch	6"	N82°E	18.57 feet
W. Birch	6"	S19°E	13.35 feet
W. Birch	5"	S30°W	10.42 feet
W. Birch	7"	N43°W	21.12 feet

Description of monument and accessories I established to perpetuate the original location of this corner.

All the 1974 bearing trees were cut for G. P. S. survey. monument left as found.

From which the following New bearing trees bear:

Balsam	9"	N74°E	65.70 feet
Maple	9"	S34°E	28.87 feet
Maple	12"	S30°W	59.69 feet
Maple	13"	N70°W	43.68 feet
Steel sign post		Northwest	.25 feet

Dated at Hiles, Wis., this 28 th day of December, 19 94

Signature William B. Cochran Title Land Surveyor Registration No. S-1107
(County Surveyor, Registered Land Surveyor, or other duly authorized official)

Office of Register of Deeds, County of Forest, I hereby certify that the within
instrument was filed in this office for record on the 23rd day of August, 19 94
at 2:30 o'clock P M.

(Register of Deeds)

By Carol Jankiewicz Deputy

43913340000

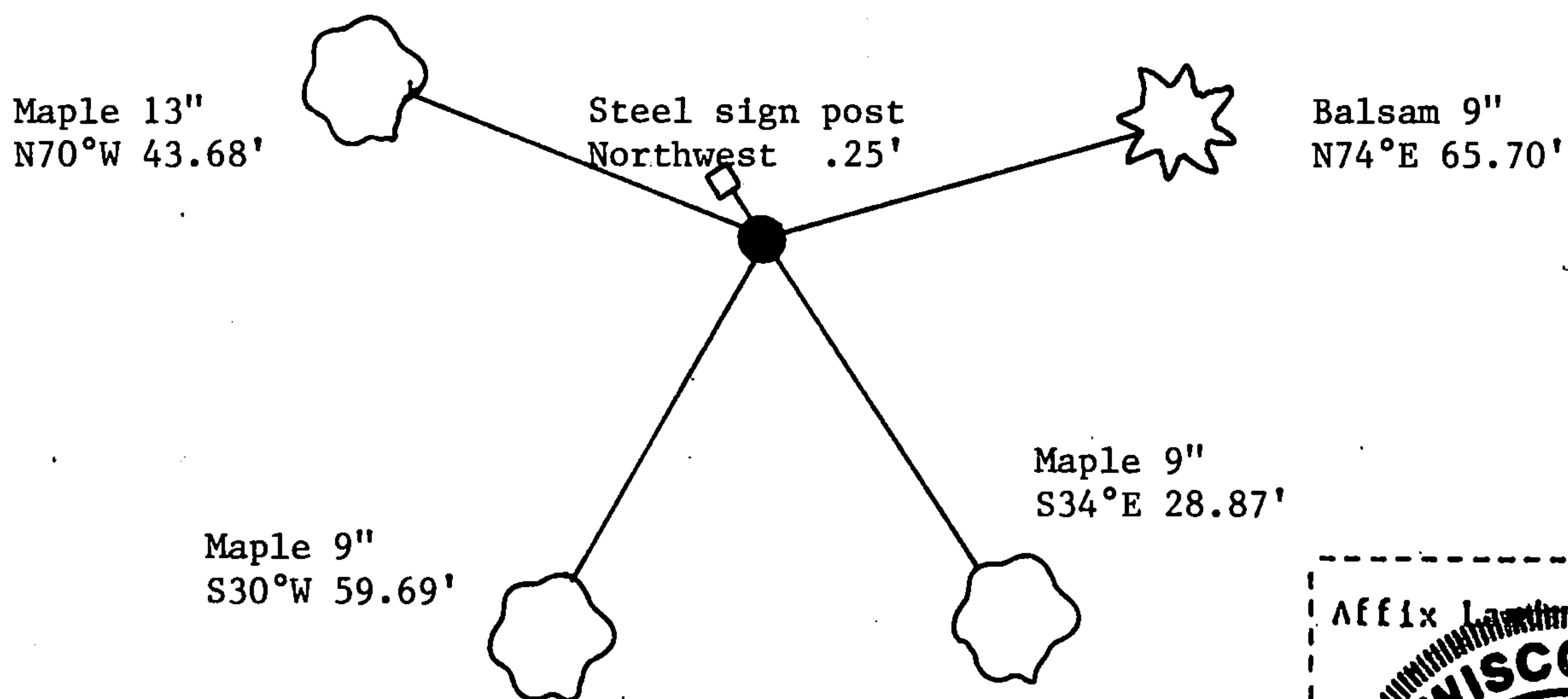
- (e) Describe any material discrepancy between the location of the corner as restored or reestablished and the location of that corner as previously restored or reestablished by distance and direction. Show the discrepancy on the plan view drawing under (d), above. Show the distances between the corner as previously restored or reestablished and (1) the corner as restored or reestablished, and (2) to at least 2 of the witness monuments shown on the drawing in (d), above.

See drawing bellow.

- (f) Was the corner restored through acceptance of (1) an obliterated evidence location, or, (2) a found perpetuated location?

This is a found perpetuated corner location.

- (g&h) Was the corner reestablished through lost corner proportionate methods? If so, show the method, including the directions and distances to other public land survey corners used as evidence or used for proportioning in determining the corner location?




- (i) I, William B. Cochrane
(type or print name) certify that the corner location shown on this record was determined by me or under my direction and control and that this U.S. Public Land Survey Monument Record is correct and complete to the best of my knowledge and belief.

Signature

Date

William B. Cochrane

12/28/94



Stock No. 26273

156800

State of Wisconsin }
County of Forest } ss.

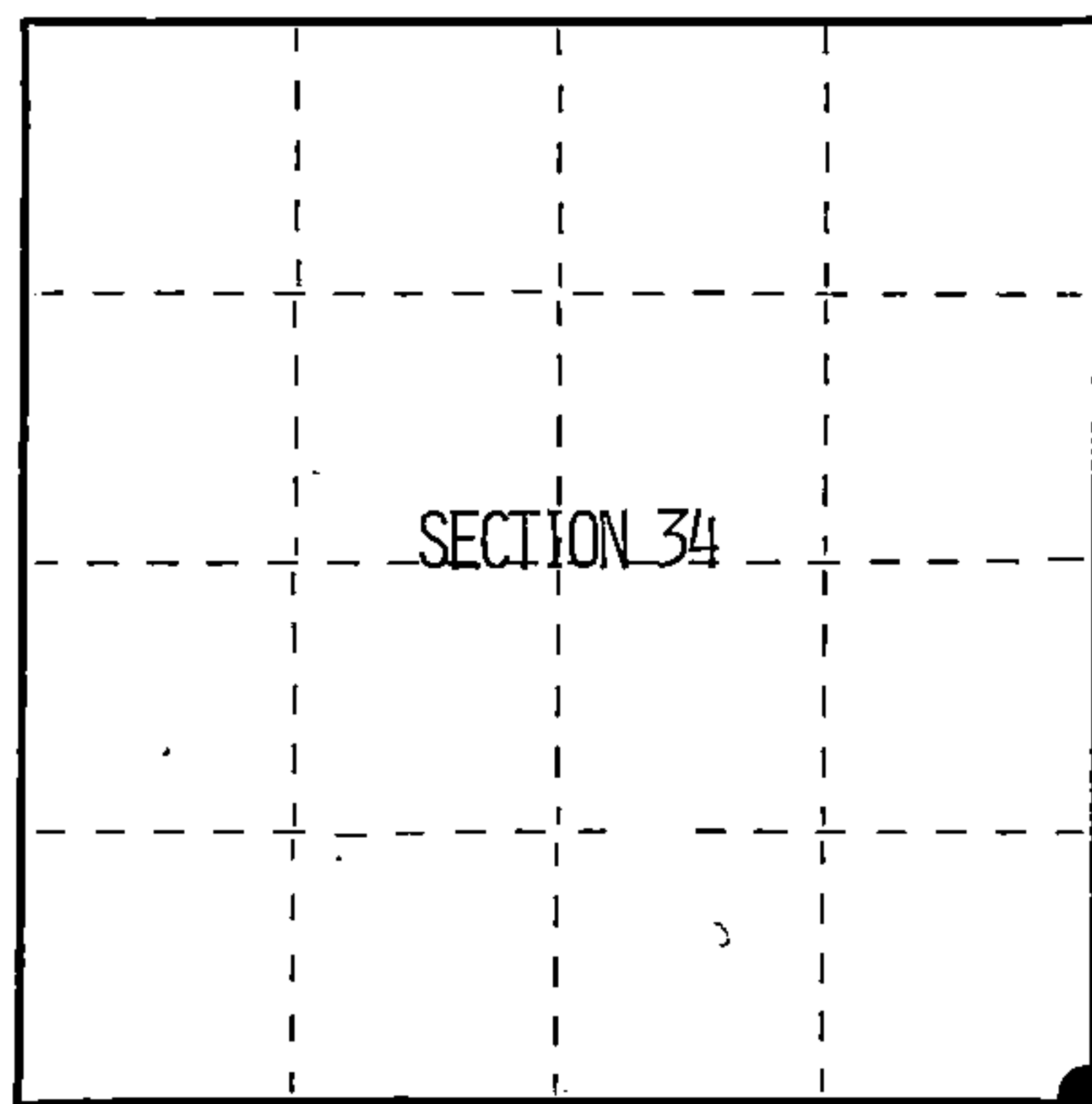
I, William B. Cochrane, do hereby
certify that on the 27 th day
of July, 1994, I found
evidence of the Southeast Section
corner of Section 34
Township 39, North, Range
13 East, Fourth Principal Meridian,
as described hereon; and that from this evidence
I established a new monument and accessories
as described hereon to perpetuate the original
location of this corner.

Resident witnesses:

.....

.....

.....



● = Corner monument restored.

CERTIFIED LAND CORNER RESTORATION

Index No. Z-17

History of original corner establishment:

Original Government survey in 1858 by Alfred Millard.

At 80 chains West between sections 2 and 35 set post. From which the following bear:

W. Birch	8"	N72°W	24 lks
W. Pine	30"	N27°E	19 lks
W. Pine	9"	S70°E	29 lks
W. Pine	30	S72°W	25 lks

Description of corner evidence found:

August 29 1974 Milo Stefan found 5"X5" wood post in mound of stone, 26" W. Pine stump S72°W 16.50 feet, badly decayed stump N70°W 15.80 feet, W. Pine stump N27°E blown down. replaced wood post with a 2½"X36" galvanized iron pipe monument 2½ feet in the ground with an brass cap stamped: T39N R13E, S34, S35, T38N, S2, S3, 1975, S-802. From which:

W. Birch	6"	N82°E	18.57 feet
W. Birch	6"	S19°E	13.35 feet
W. Birch	5"	S30°W	10.42 feet
W. Birch	7"	N43°W	21.12 feet

Description of monument and accessories I established to perpetuate the original location of this corner.

All the 1974 bearing trees were cut for G. P. S. survey. monument left as found.

From which the following New bearing trees bear:

Balsam	9"	N74°E	65.70 feet
Maple	9"	S34°E	28.87 feet
Maple	12"	S30°W	59.69 feet
Maple	13"	N70°W	43.68 feet
Steel sign post		Northwest	.25 feet

Dated at Hiles, Wis., this 28 th day of December, 1994.

Signature William B. Cochrane Title Land Surveyor Registration No. S-1107
(County Surveyor, Registered Land Surveyor, or other duly authorized official)

Office of Register of Deeds, County of Forest, I hereby certify that the within
instrument was filed in this office for record on the 23rd day of August, 1994
at 2:30 o'clock P M.

(Register of Deeds)

By [Signature] Deputy

43913340000


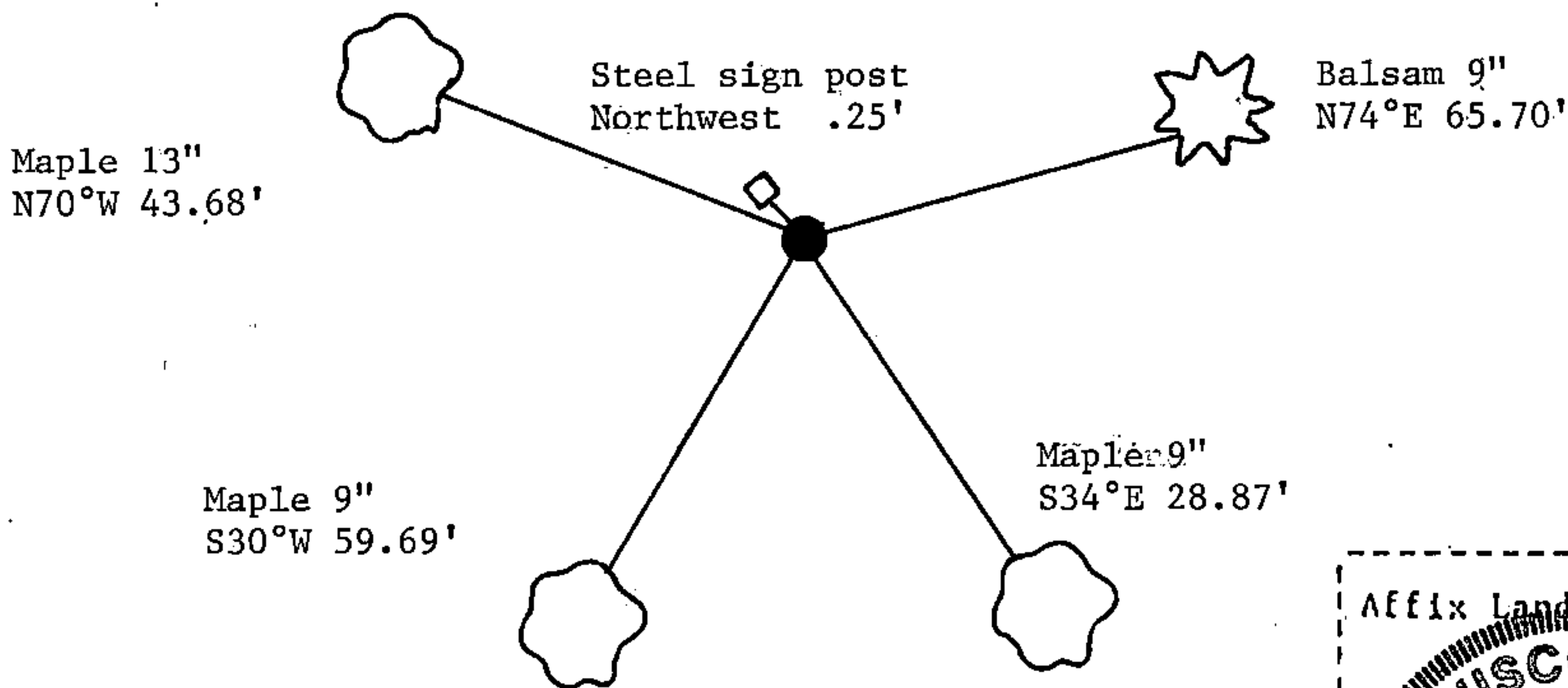
- (e) Describe any material discrepancy between the location of the corner as restored or reestablished and the location of that corner as previously restored or reestablished by distance and direction. Show the discrepancy on the plan view drawing under (d), above. Show the distances between the corner as previously restored or reestablished and (1) the corner as restored or reestablished, and (2) to at least 2 of the witness monuments shown on the drawing in (d), above.

See drawing below.

- (f) Was the corner restored through acceptance of (1) an obliterated evidence location, or, (2) a found perpetuated location?

This is a found perpetuated corner location.

- (g) Was the corner reestablished through lost corner proportionate methods? If so, show the method, including the directions and distances to other public land survey corners used as evidence or used for proportioning in determining the corner location?



- (i) 1. William B. Cochrane
[Type or print name] certify that the corner location shown on this record was determined by me or under my direction and control and that this U.S. Public Land Survey Monument Record is correct and complete to the best of my knowledge and belief.

William B. Cochrane
Signature

12/28/94
Date