

CERTIFIED LAND CORNER RESTORATION

State of Wisconsin }
County of Forest } ss.

I, Jean F. Resvick, do hereby certify that on the 16th day of September, 1974, I found evidence of the South East section corner of Section 33, Township 39 North, Range 13 East, Fourth Principal Meridian, as described hereon; and that from this evidence I established a new monument and accessories as described hereon to perpetuate the original location of this corner:

Description of original monument and accessories and subsequent restorations:

Surveyed in 1858 by Alfred Millard
80 Chains west between section 3 and 34, set post
Y. Birch 12, N42°W, 29 lks
Y. Birch 15, N57E, 29 lks
Hemlock 14, S28E, 25 lks
Hemlock 12, S14W, 37 lks
2.00 chains east enter swamp NE.S

Description of corner evidence found:

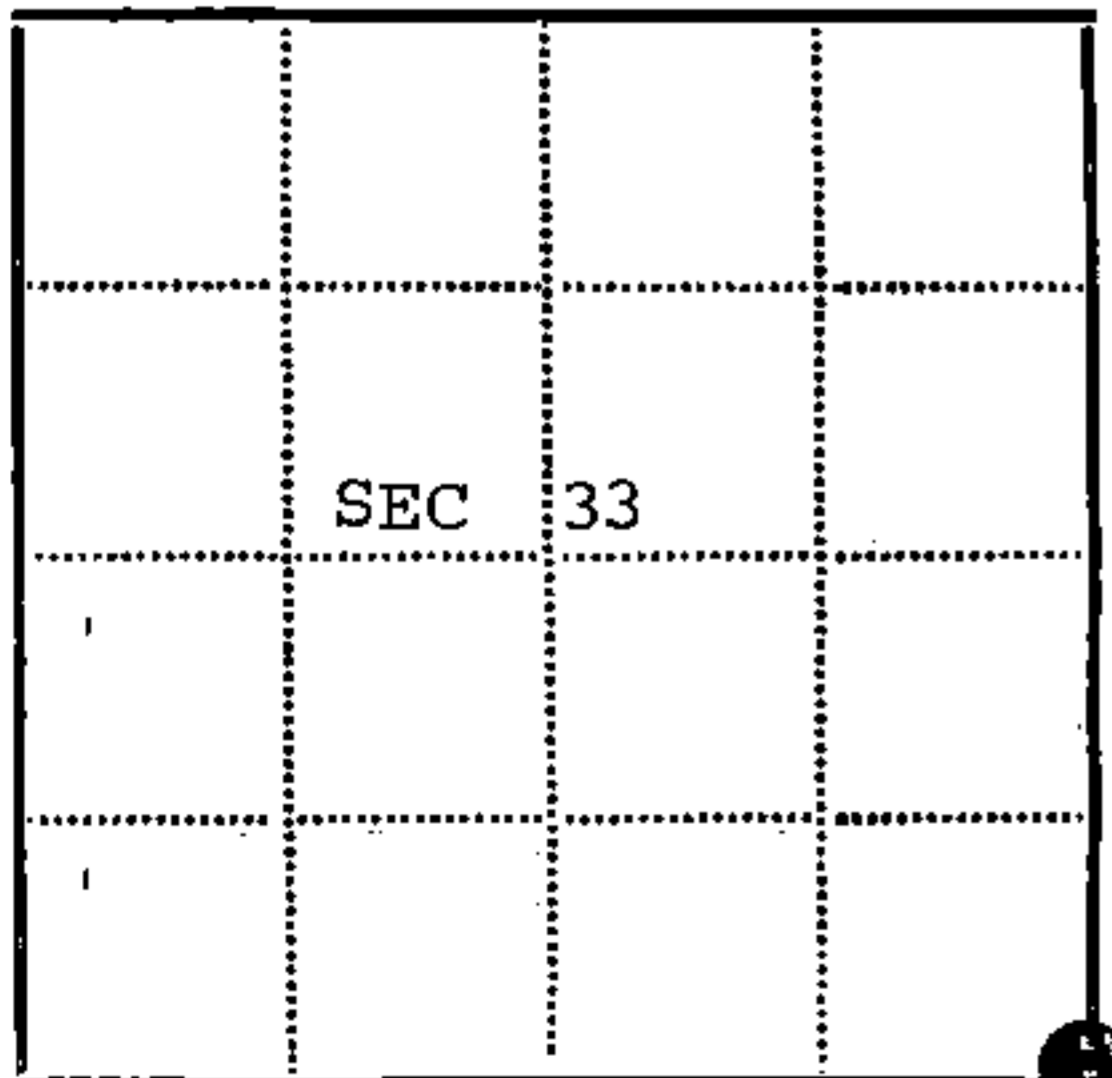

4x4 post in mound of stone
Y. Birch remains, N42W, 29 lks
Y. Birch remains, N57E, 29 lks
Hemlock stump S28E, 25 lks
Hemlock stump S14W, 37 lks

Description of monument and accessories I established to perpetuate the location of this corner:

At the corner position set a 2 in. inside diam. galvanized pipe, 3 ft long, filled with concrete with a brass cap stamped: T39N R13E, S33, S34, S4, S3, T38N, 1975, S-802 from which the following new blazed and scribed bearing trees bear:

Cedar 9, S52E, 32 ft.
Cedar 12, N27W, 29.40 ft.

Set a steel sign post S.E. and along side the monument



● - Corner monument restored
□ -

Resident witnesses.....

Dated at Rhinelander Wisconsin, this 9 day of July 1975.

Signature *Jean F. Resvick* Title Land Surveyor
(County Surveyor, Registered Land Surveyor, or other duly authorized official)

Surveyors Registration No. S-802 DOCUMENT NUMBER 107394

Office of Register of Deeds County of Forest

I hereby certify that the within instrument was filed in this office for record on the 11th day of July 1975, and was filed in Book No. Page No. of County Records.

Signature *Eugene Stutzman* Title Register of Deeds

Township 39 North, Range 13 East, Section 33, Index No. Z-13, Page No.

4391333 0000

213

CERTIFIED LAND CORNER RESTORATION

Index No. A-13

State of Wisconsin }
 County of Forest } ss.

I William B. Cochran, do hereby certify that on the 27 th day of July, 1994, I found evidence of the Northeast Section corner of Section 4 Township 38 North, Range 13 East, Fourth Principal Meridian, as described hereon; and that from this evidence I established a new monument and accessories as described hereon to perpetuate the original location of this corner.

Resident witnesses:

History of original corner establishment:

Original Government Survey by Alfred Millard in June 1858..

At 80 chains west between sections 34 T39N and Section 3 T38N, set post from which:

Y. Birch	12"	N42°W	29 lks
Y. Birch	15"	N57°E	29 lks
Hemlock	14"	S28°E	25 lks
Hemlock	12"	S14°W	37 lks

Description of corner evidence found:

In 1974 Jean Resvick found 4"X4" wood post, remains of Y. Birch stump N44°W 19.20 feet Hemlock stump S28°E 16.50 feet, Hemlock stump S14°W 24.40 feet. Set a 2½"X36" galvanized Iron pipe monument 2½ feet in the ground with and aluminum cap stamped: T39N, R13E, S33, S34, T38N S3, S4, 1975, S-802. From which the following bear:

Cedar	9"	S52°E	32.00 feet
Cedar	12"	N27°W	29.40 feet
Steel sign post		Southeast	along side.

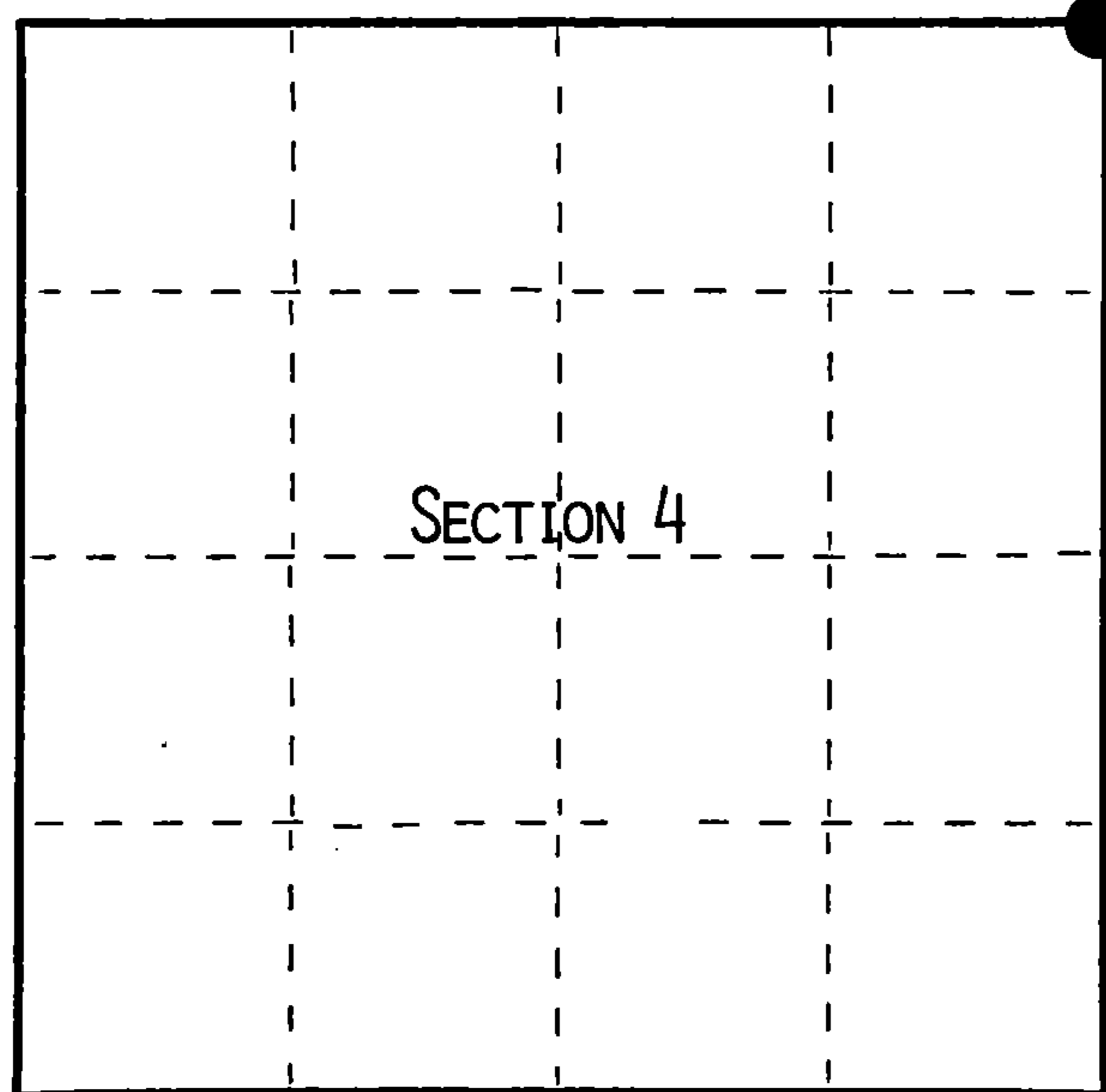
Description of monument and accessories I established to perpetuate the original location of this corner.

Found monument and accessories as discribed and in place. left as such.

Cedar	12"	S52°E	32.00 feet (repainted)
Cedar	15"	N23°W	29.40 feet (repainted)

Made new bearing trees:

Y. Birch	7"	N80°E	44.39 feet
Maple	7"	S32°W	41.63 feet
Steel sign post		Southeast	alongside.



● = Corner monument restored.

Dated at Hiles, Wis., this 27 th day of December, 1994.

Signature William B. Cochran Title Land Surveyor Registration No. S-1107
 (County Surveyor, Registered Land Surveyor, or other duly authorized official)

Office of Register of Deeds, County of Forest, I hereby certify that the within instrument was filed in this office for record on the 23rd day of August, 1996 at 2:30 o'clock P. M.

(Register of Deeds)

By Paul Jakubczyk Deputy

FORM NO. 985-A

H.C. Miller Company

Stock No. 26273

156544

43913 330000

CERTIFIED LAND CORNER RESTORATION

Index No. Z-13

State of Wisconsin }
County of Forest } ss.

I William B. Cochran, do hereby certify that on the 27 th day of July, 1994, I found evidence of the Southeast Section corner of Section 33 Township 39, North, Range 13 East, Fourth Principal Meridian, as described hereon; and that from this evidence I established a new monument and accessories as described hereon to perpetuate the original location of this corner.

Resident witnesses:

History of original corner establishment:

Original Government Survey by Alfred Millard in June 1858..

At 80 chains west between sections 34 T39N and Section 3 T38N, set post from which:

Y. Birch	12"	N42°W	29 lks
Y. Birch	15"	N57°E	29 lks
Hemlock	14"	S28°E	25 lks
Hemlock	12"	S14°W	37 lks

Description of corner evidence found:

In 1974 Jean Resvick found 4"X4" wood post, remains of Y. Birch stump N44°W 19.20 feet Hemlock stump S28°E 16.50 feet, Hemlock stump S14°W 24.40 feet. Set a 2½"X36" galvanized Iron pipe monument 2½ feet in the ground with and aluminum cap stamped: T39N, R13E, S33, S34, T38N S3, S4, 1975, S-802. From which the following bear:

Cedar	9"	S52°E	32.00 feet
Cedar	12"	N27°W	29.40 feet
Steel sign post		Southeast	along side.

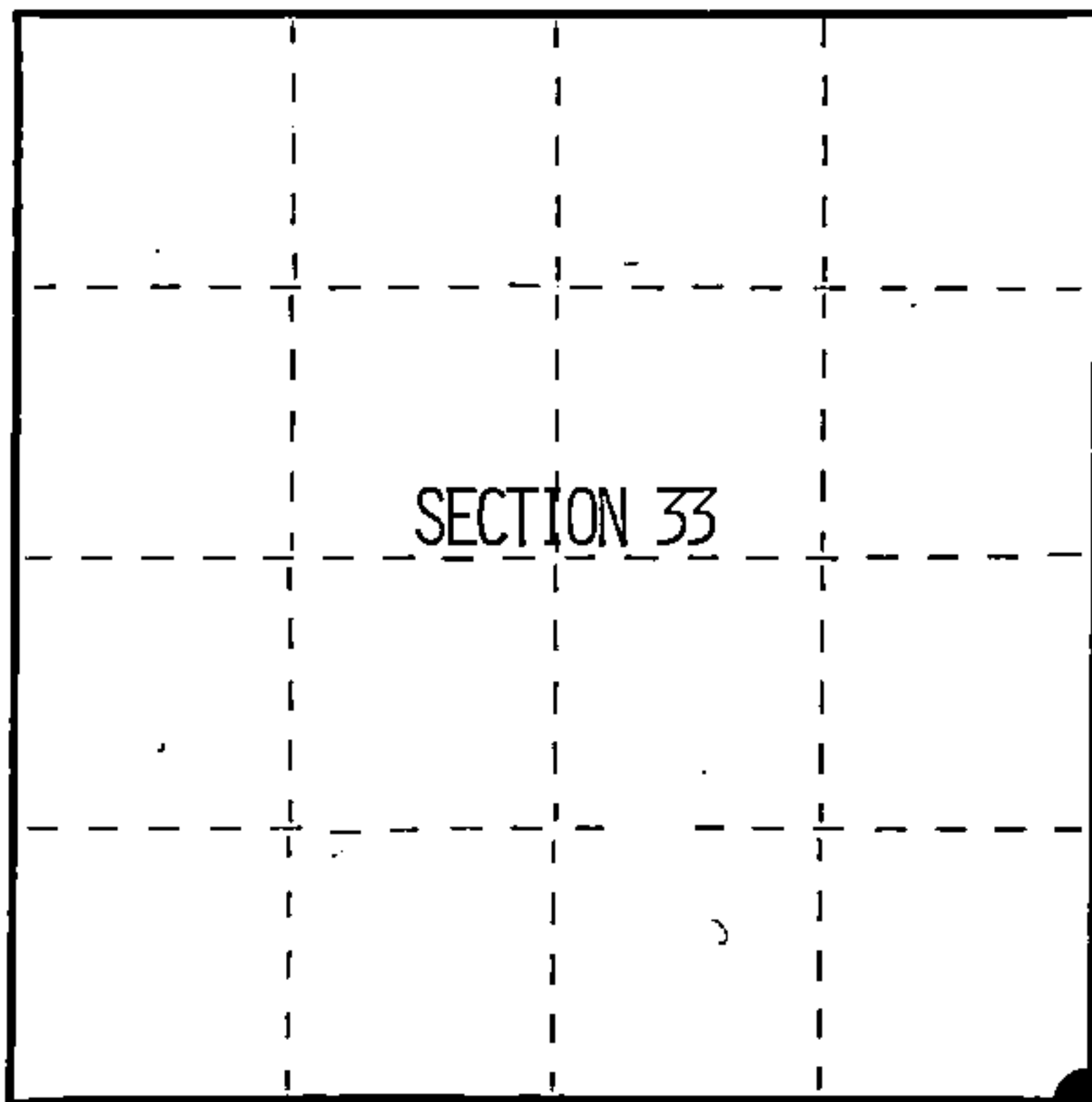
Description of monument and accessories I established to perpetuate the original location of this corner.

Found monument and accessories as discribed and in place. left as such.

Cedar	12"	S52°E	32.00 feet (repainted)
Cedar	15"	N23°W	29.40 feet (repainted)

Made new bearing trees:

Y. Birch	7"	N80°E	44.39 feet
Maple	7"	S32°W	41.63 feet
Steel sign post		Southeast	alongside.



● = Corner monument restored.

Dated at Hiles, Wis., this 27 th day of December, 1994

Signature William B. Cochran Title Land Surveyor Registration No. S-1107
(County Surveyor, Registered Land Surveyor, or other duly authorized official)

Office of Register of Deeds, County of Forest, I hereby certify that the within instrument was filed in this office for record on the 23rd day of August, 1994 at 2:30 o'clock P. M.

By Paul Tomlewicz Deputy
(Register of Deeds)

FORM NO. 985-A

H.C. Miller Company
REGISTERED SURVEYORS

Stock No. 26273

156598

43913330000

