

CERTIFIED LAND CORNER RESTORATION

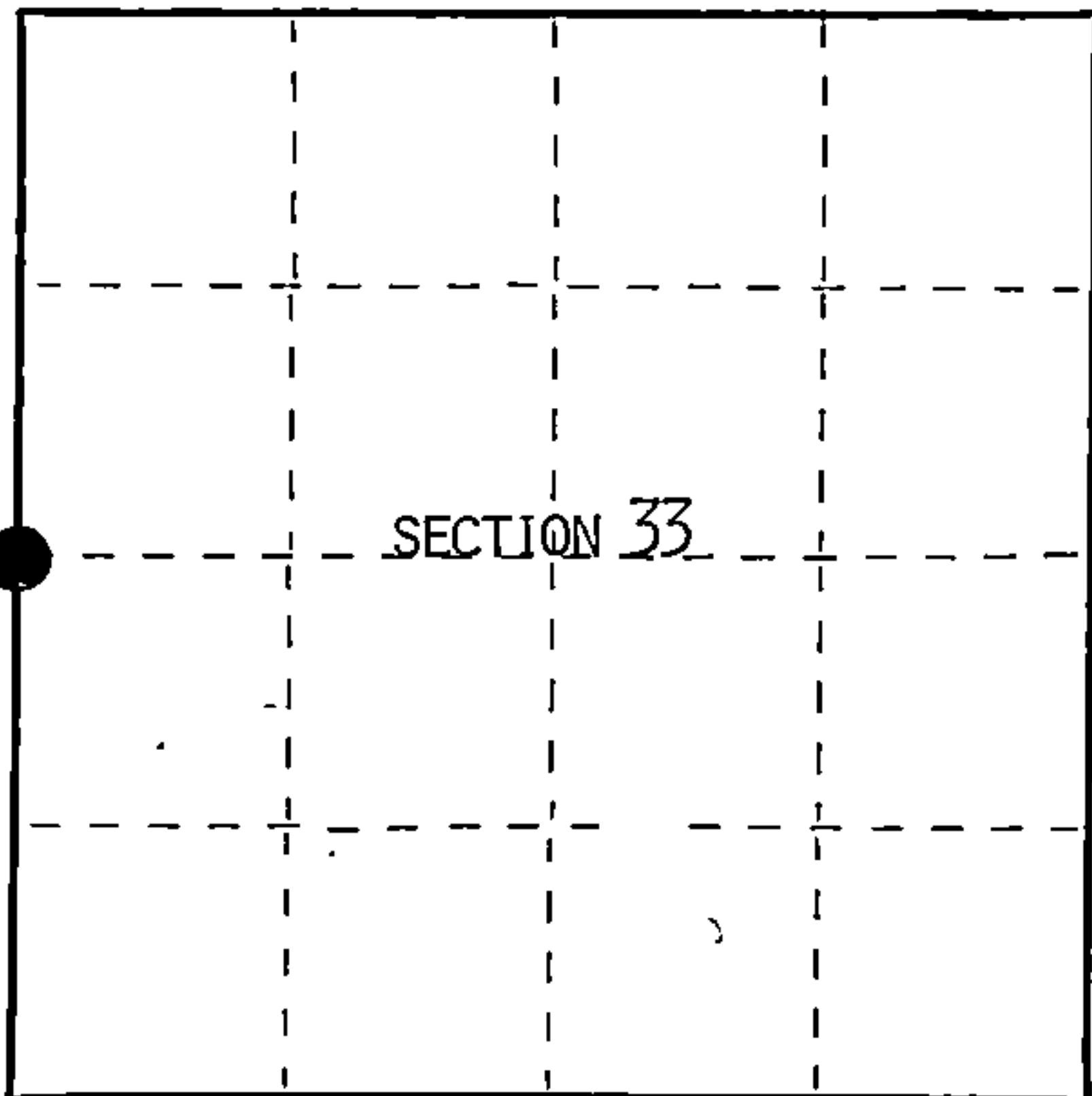
Index No. X-9

State of Wisconsin }  
County of Forest } ss.

I, William B. Cochran, do hereby certify that on the 4th day of August, 1994, I found evidence of the West Quarter corner of Section 33 Township 39 North, Range 13 East, Fourth Principal Meridian, as described hereon; and that from this evidence I established a new monument and accessories as described hereon to perpetuate the original location of this corner.

Resident witnesses:

.....  
.....  
.....



● = Corner monument restored.

History of original corner establishment:

Original Government Survey by William E. Daugherty in 1865. North between sections 32 and 33 at 36.50 chains creek 12 lks wide runs NW. At 40 chains set post from which the following bear:  
Cedar 12" N70°E 24 lks  
Cedar 8" N55°W 15 lks  
At 40.50 chains leave swamp.

Description of corner evidence found:

No original evidence was found. No other corner evidence was found.

Re-establish the corner position at proportionate distance and on line between the Northwest and Southwest section corners.

Description of monument and accessories I established to perpetuate the original location of this corner.

At the proportionate position for the corner, set a 2½"X60" aluminum pipe monument 4 feet in the ground with an aluminum cap stamped: T39N, R13E, 1/4, S32, S33, 1994, S-1107. From which the following bear:

Spruce	14"	N73°W	76.75 feet
Spruce	6"	N32°W	61.30 feet
Spring Hole (pond)		East	12.00 feet
Steel sing post		Southwest	1.00 feet

Dated at Hiles, Wis., this 22nd day of December, 1994

Signature *William B. Cochran* Title Land Surveyor Registration No. S-1107  
(County Surveyor, Registered Land Surveyor, or other duly authorized official)

Office of Register of Deeds, County of Forest, I hereby certify that the within instrument was filed in this office for record on the 23rd day of August, 1994 at 2:30 o'clock P. M.

(Register of Deeds)

By *Paul Janiewicz* Deputy

FORM NO. 985-A

H.C. Miller Company

Stock No. 26273

156592

4391332-2000

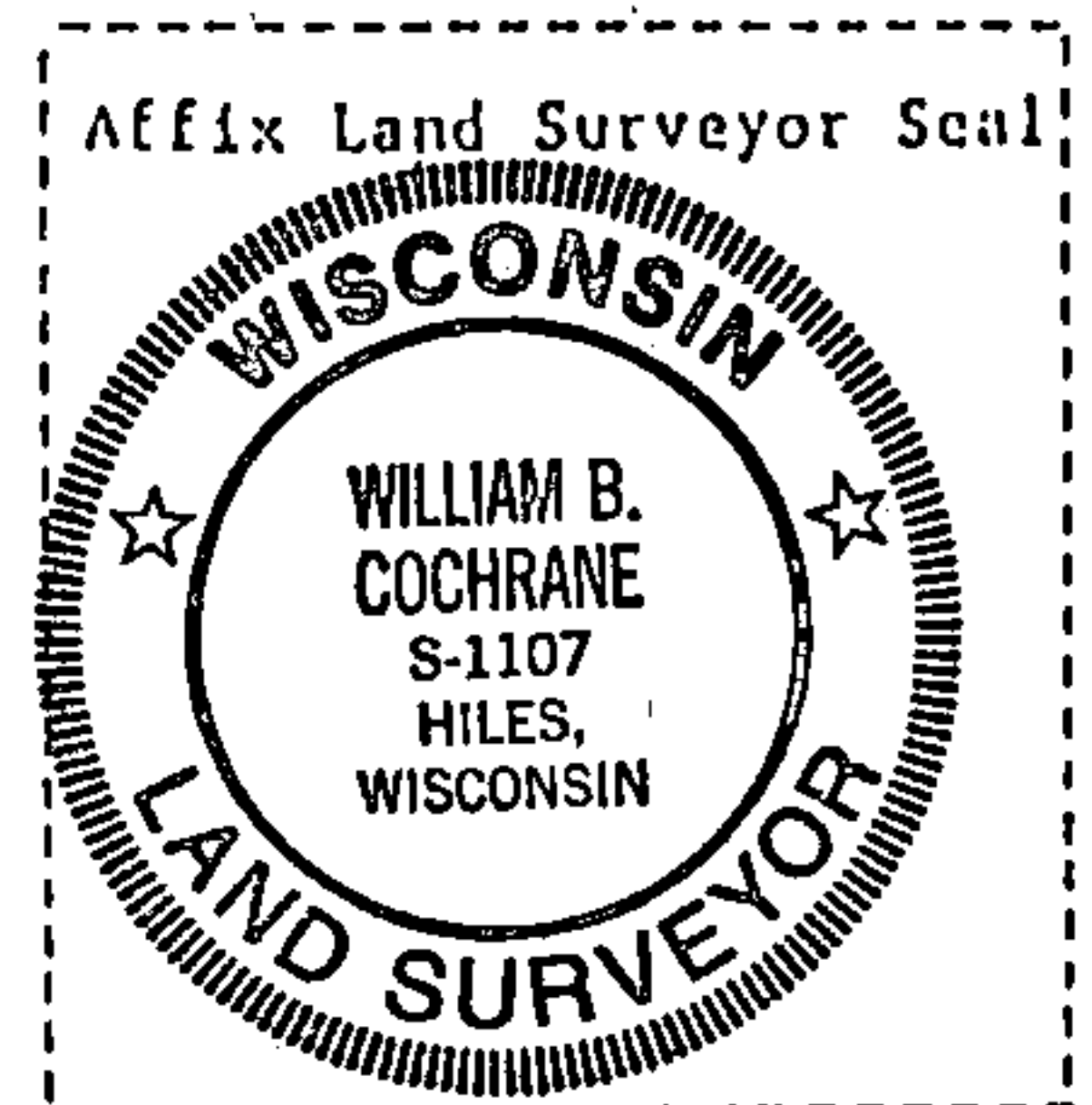
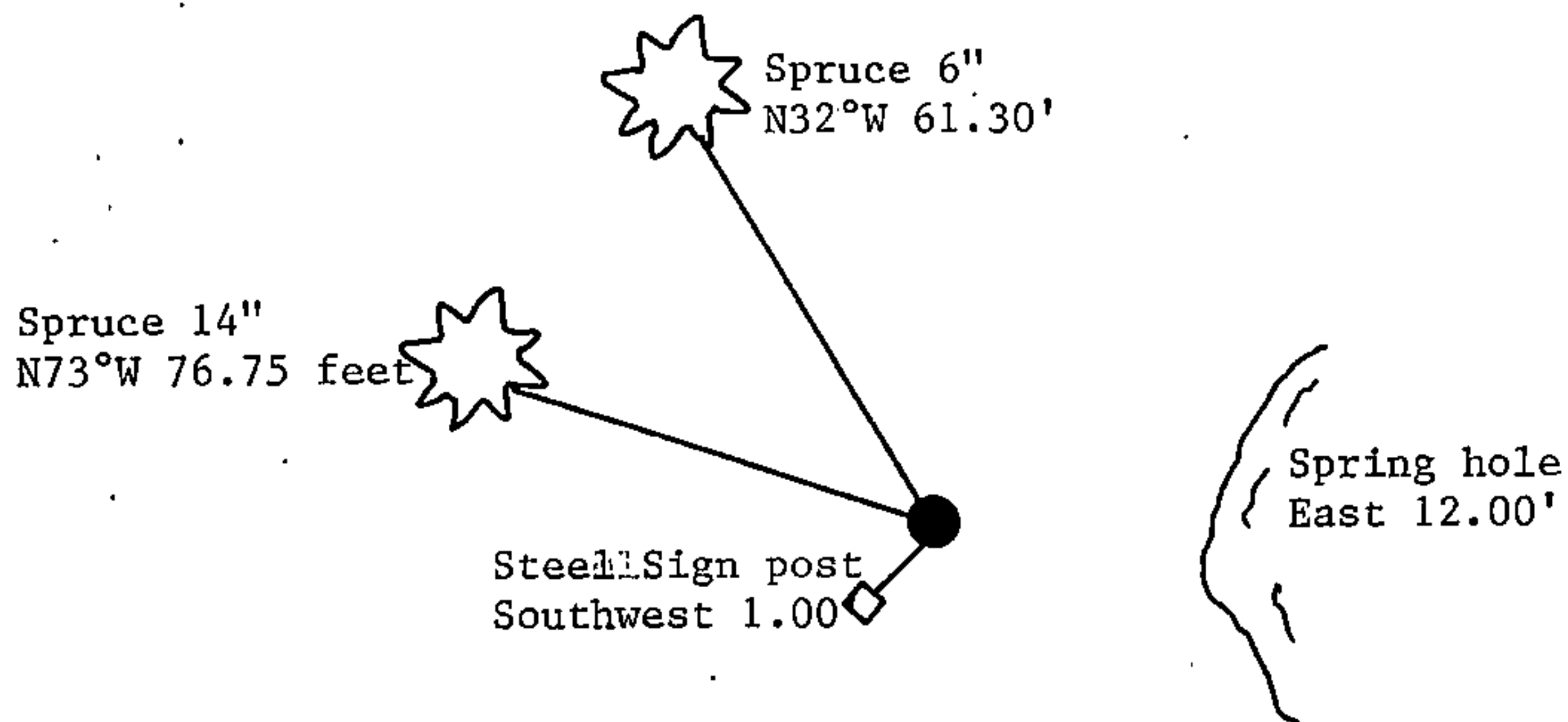
(e) Describe any material discrepancy between the location of the corner as restored or reestablished and the location of that corner as previously restored or reestablished by distance and direction. Show the discrepancy on the plan view drawing under (d), above. Show the distances between the corner as previously restored or reestablished and (1) the corner as restored or reestablished, and (2) to at least 2 of the witness monuments shown on the drawing in (d), above.

See drawing below.

(f) Was the corner restored through acceptance of (1) an obliterated evidence location, or, (2) a found perpetuated location?

Re-established through lost corner proportionate methods.

(g&h) Was the corner reestablished through lost corner proportionate methods? If so, show the method, including the directions and distances to other public land survey corners used as evidence or used for proportioning in determining the corner location?



(i) William B. Cochrane  
[Type or print name] certify that the corner location shown on this record was determined by me or under my direction and control and that this U.S. Public Land Survey Monument Record is correct and complete to the best of my knowledge and belief.

William B. Cochrane  
Signature

12/22/94  
Date