

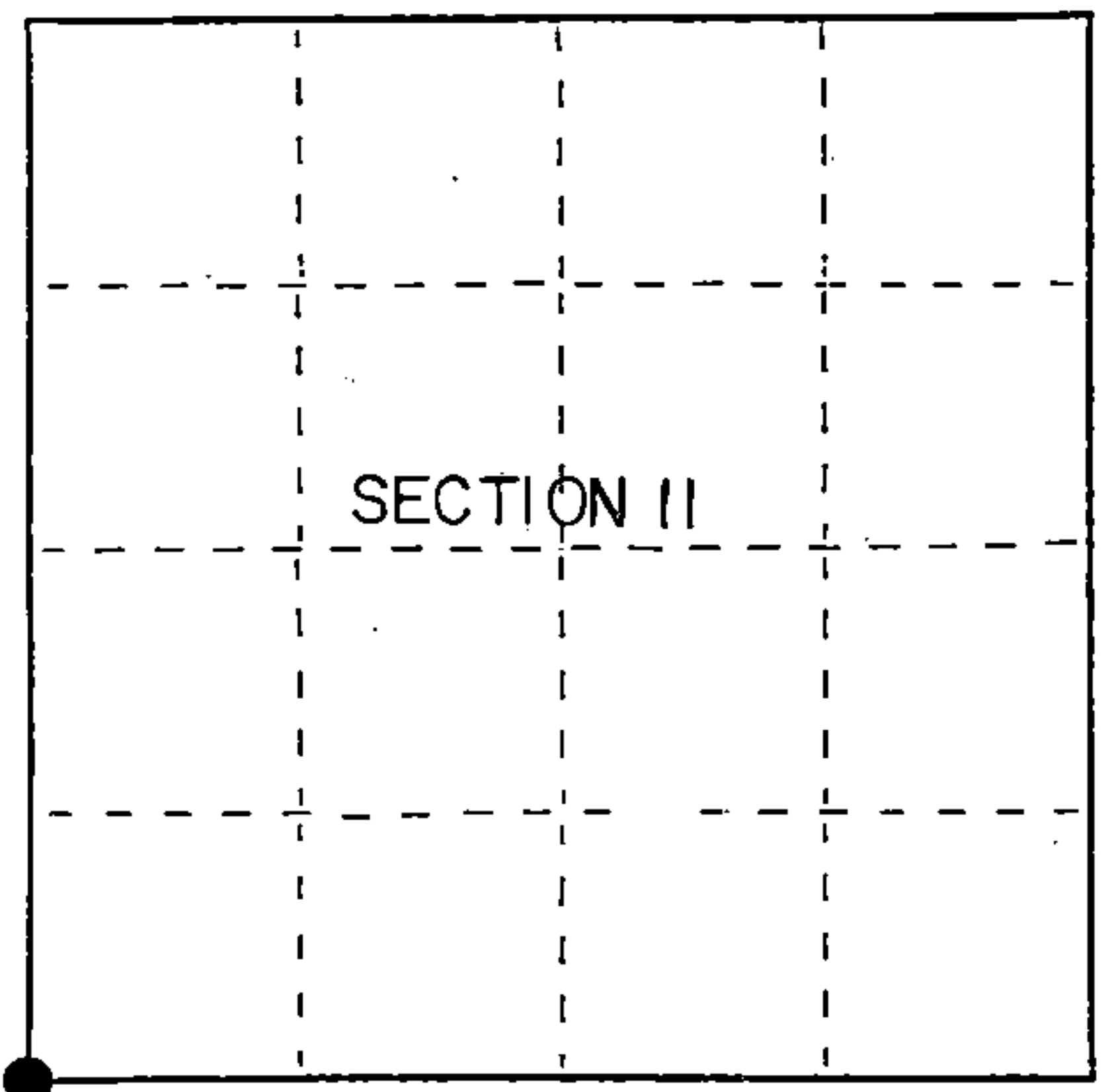
U.S. PUBLIC LAND SURVEY MONUMENT RECORD

Index No. J-17

State of Wisconsin }
County of Forest } ss.

I, Gary L. Pisoni, do hereby certify that on the 6th day of September, 1990, I found evidence of the Southwest Section corner of Section 11 Township 39 North, Range 13 E, Fourth Principal Meridian, as described hereon; and that from this evidence I established a new monument and accessories as described hereon to perpetuate the original location of this corner.

Resident witnesses:



● = Corner monument restored.

History of original corner establishment:
Original Government survey in 1865 by William E. Daugherty and Alex McDill.
Dependent Resurvey in 1978 by Gary L. Kratz and Michael J. Avery. At the corner position, found a wooden post 3"x3" and projecting 3 feet above the ground and from the wood post found both original bearing trees. In place of wood post, set an aluminum post, 30" long, 2 1/2" in diameter, 27" in the ground with a cap marked: T39N, R13E, S-10, S-11, S-14, S-15, 1978, from which the following bear:
Balsam 9" N 11°E 41 links Cedar 11" S 60°W 50 links
Cedar 10" S 45°E 54 links Yellow Birch 7" N 71°W 36 links

Description of corner evidence found:
Found monument as described above from which the following bear:
Balsam 9" N 11°E 27.06 feet
Cedar 10" S 45°E 35.29 feet
Cedar 11" S 60°W 32.49 feet
Yellow Birch 7" N 71°W 23.49 feet

Description of monument and accessories I established to perpetuate the original location of this corner.

Dated at Iron River, MI, this 17th day of June, 1992

Signature Gary L. Pisoni Title Land Surveyor Registration No. S-1634
(County Surveyor, Registered Land Surveyor, or other duly authorized official)

Office of Register of Deeds, County of Forest, I hereby certify that the within instrument was filed in this office for record on the 10th day of March, 1993 at 10:45 o'clock A.M.

Paul A. Schaeffer
(Register of Deeds)

By _____ Deputy

FORM NO. 985-A
H.C. Miller Company
Stock No. 26273
146916

4391310000

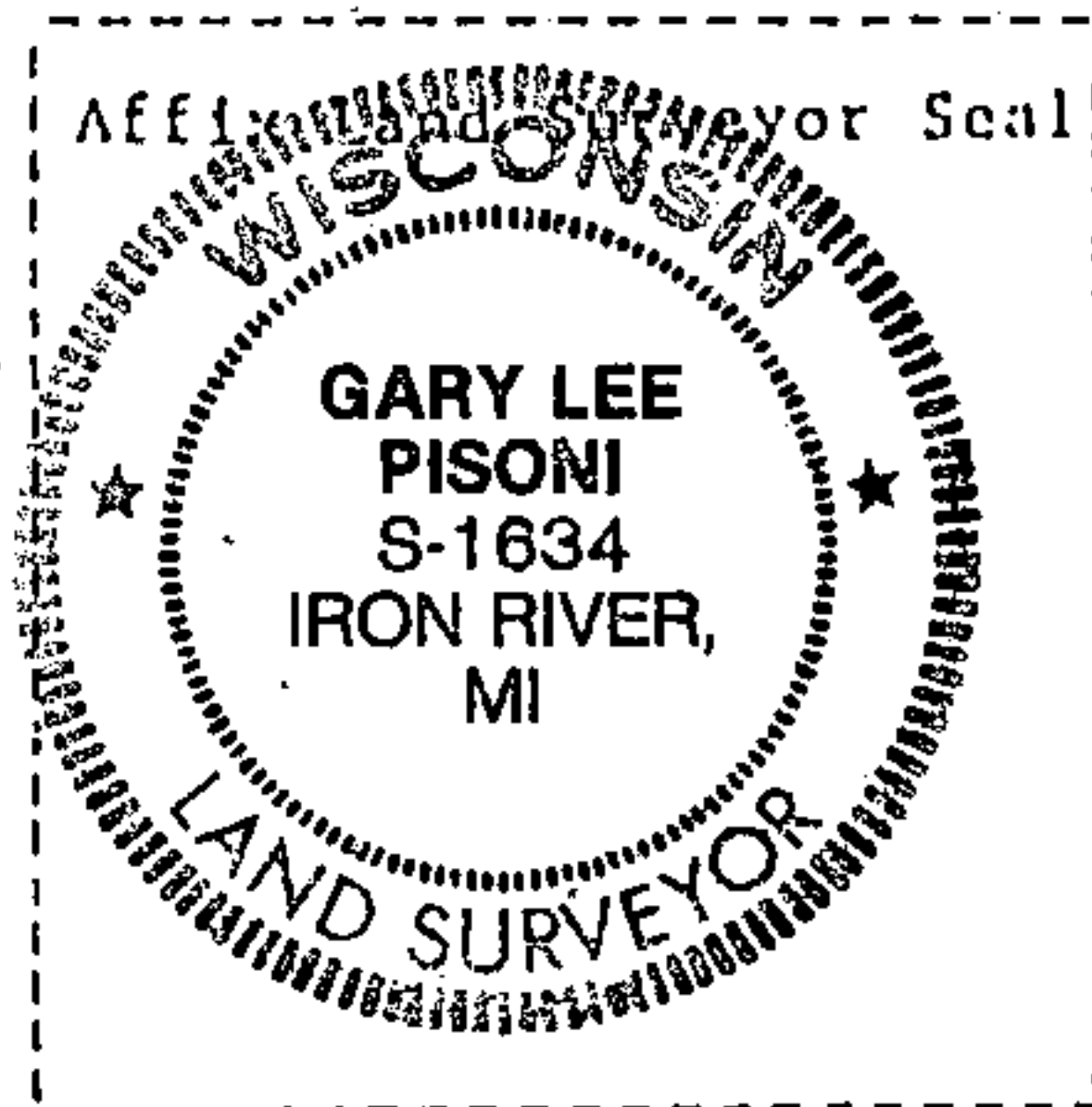
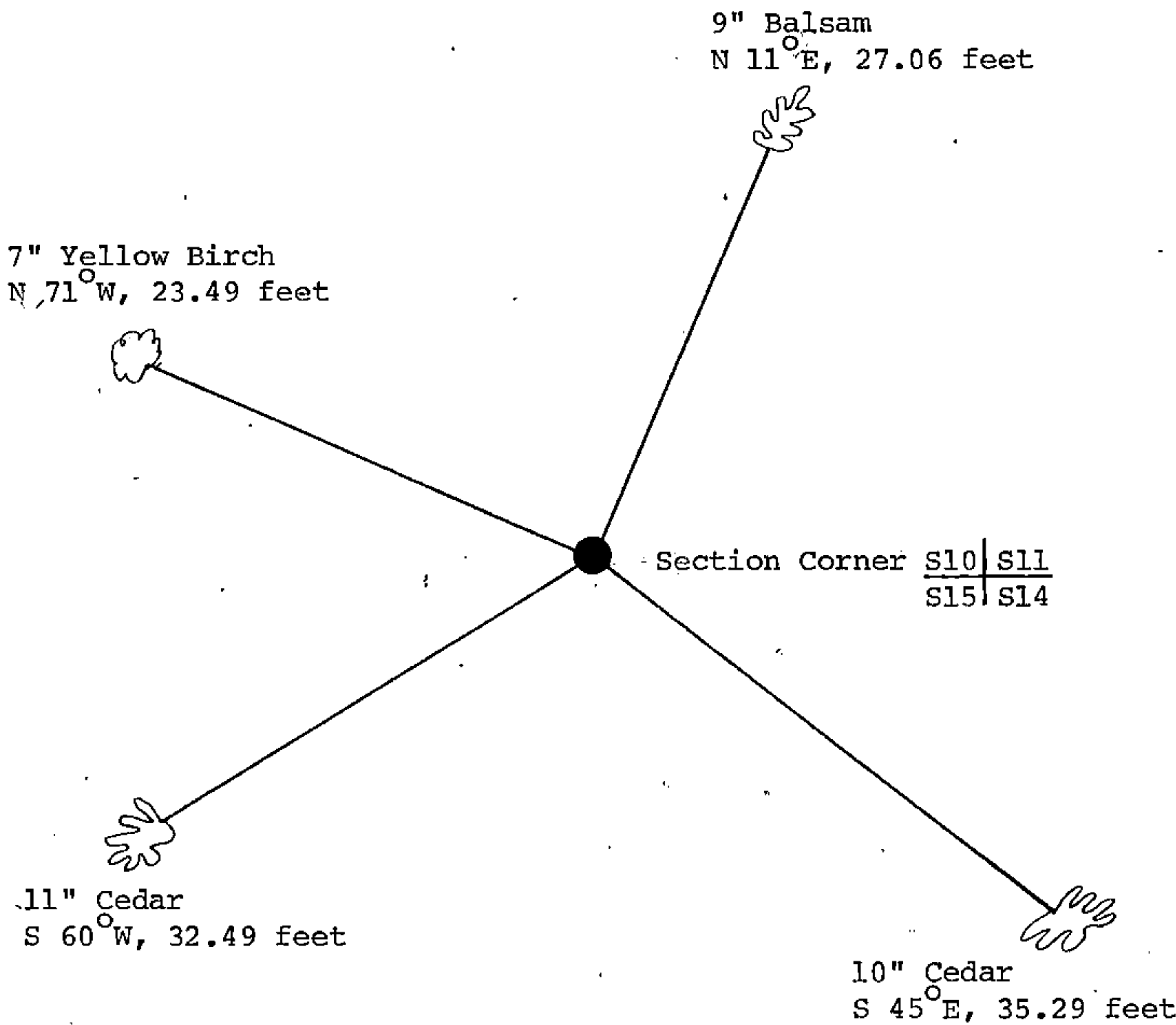
ii) Describe any material discrepancy between the location of the corner as restored or reestablished and the location of that corner as previously restored or reestablished by distance and direction. Show the discrepancy on the plan view drawing under (d), above. Show the distances between the corner as previously restored or reestablished and (1) the corner as restored or reestablished, and (2) to at least 2 of the witness monuments shown on the drawing in (d), above.

See drawing below.

(f) Was the corner restored through acceptance of (1) an obliterated evidence location, or, (2) a found perpetuated location?

Restored through acceptance of a found perpetuated location.

(g&h) Was the corner reestablished through lost corner proportionate methods? If so, show the method, including the directions and distances to other public land survey corners used as evidence or used for proportioning in determining the corner location?



(i) I, Gary L. Pisoni
 (type or print name) certify that the corner location shown on this record was determined by me or under my direction and control and that this U.S. Public Land Survey Monument Record is correct and complete to the best of my knowledge and belief.

Gary L. Pisoni 6/17/92
 Signature Date

Survey requested by; Don Gaska 12/15/92
 District Ranger Date

CERTIFIED LAND CORNER RESTORATION

Index No. J-17

State of Wisconsin }
County of Forest } ss.

I William B. Cochrane, do hereby certify that on the 12 day of July, 1994, I found evidence of the Northeast Section corner of Section 15 Township 39 North, Range 13 East, Fourth Principal Meridian, as described hereon; and that from this evidence I established a new monument and accessories as described hereon to perpetuate the original location of this corner.

Resident witnesses:

History of original corner establishment:

Original survey 1865 by William E, Daugherty

Dependent Resurvey in 1978 . Found wood post and replaced it with an aluminum pipe monument 27 inches in the ground with an aluminum cap stampe; T39n, R13E, S10, S11, S14, S15, 1978. From which:

Balsam	9"	N11°E	411ks	Y. Birch	7"	N71°W	36 lks
Cedar	10"	S45°E	541ks				
Cedar	11"	S60°W	501ks				

Description of corner evidence found:

Found dependent resurvey monument as described and in place.

Balsam	13"	N11°E	411ks
Cedar	12"	S50°E	541ks
Cedar	12"	S51°W	501ks

Description of monument and accessories I established to perpetuate the original location of this corner.

Attached Bearing tree signs and painted the existing bearing trees.

New Bearing tree:

Maple	9"	N66°W	53.96 feet
Steel sign post		Northeast	.50 feet

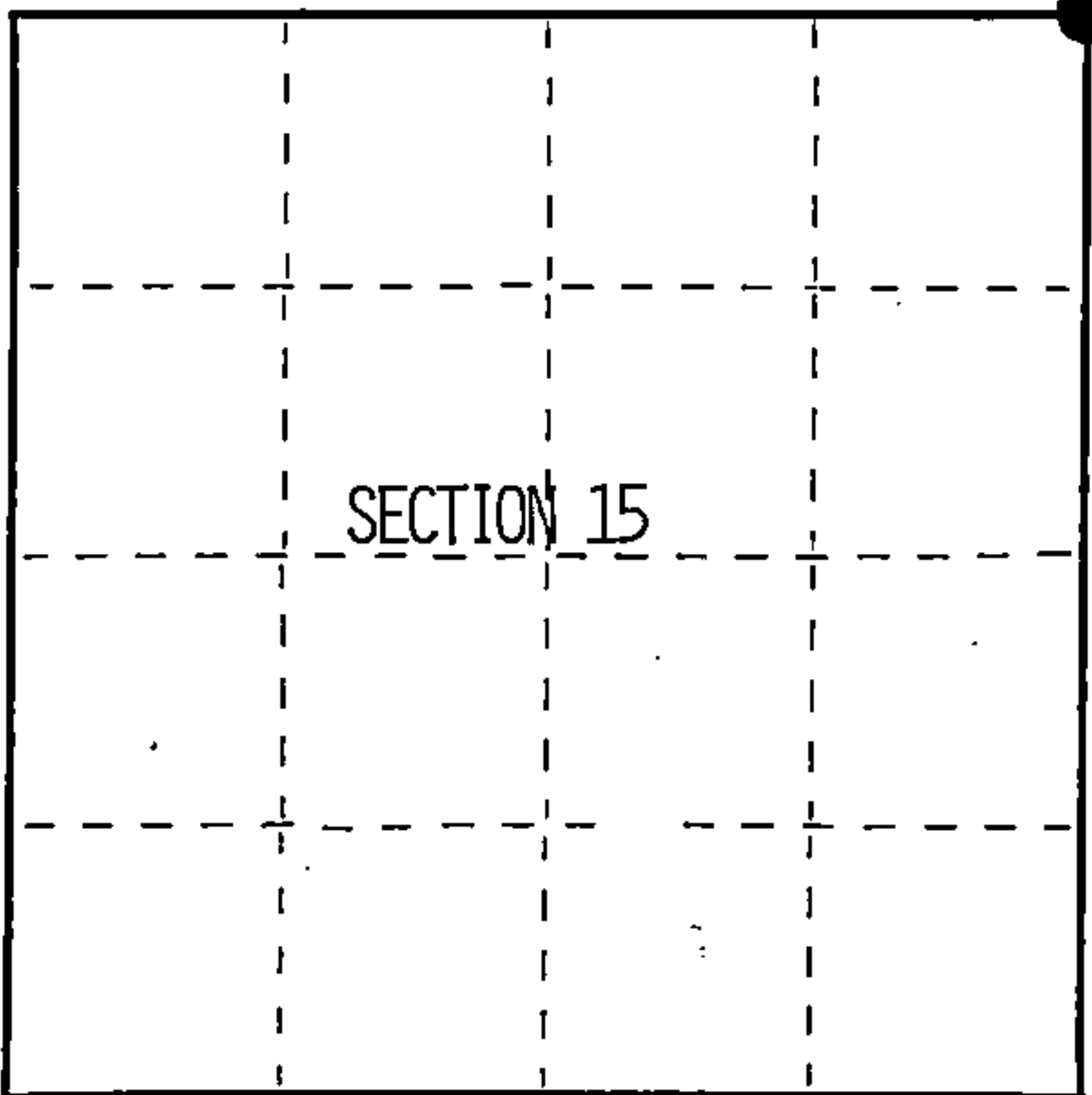
Dated at Hiles, Wis., this 7th day of December, 1994

Signature William B. Cochrane Title Land Surveyor Registration No. 1107
(County Surveyor, Registered Land Surveyor, or other duly authorized official)

Office of Register of Deeds, County of Forest, I hereby certify that the within instrument was filed in this office for record on the 23rd day of August, 1996 at 2:30 o'clock P.M.

(Register of Deeds)

By [Signature] Deputy



● = Corner monument restored.

FORM NO. 985-A



Stock No. 26273

156564

4391310000

