


CERTIFIED LAND CORNER RESTORATION

State of Wisconsin }  
County of Forest } ss.

I, Jean F. Resvick, do hereby certify that on the 13 day of October, 1966, I found evidence of the Southwest section corner of Section 34 Township 38 North, Range 14 East, Fourth Principal Meridian, as described hereon; and that from this evidence I established a new monument and accessories as described hereon to perpetuate the original location of this corner:

Description of original monument and accessories and subsequent restorations:

- 80.00 chains west between Sections 3 & 34 set post for section corner of Sections 3, 4, 33 and 34
- Spruce 10", N12°E, 29 lks.
- Tamarack 10", N86°W, 30 lks.
- Tamarack 12", S70°W, 44 lks.
- Tamarack 10", S30°E, 65 lks.

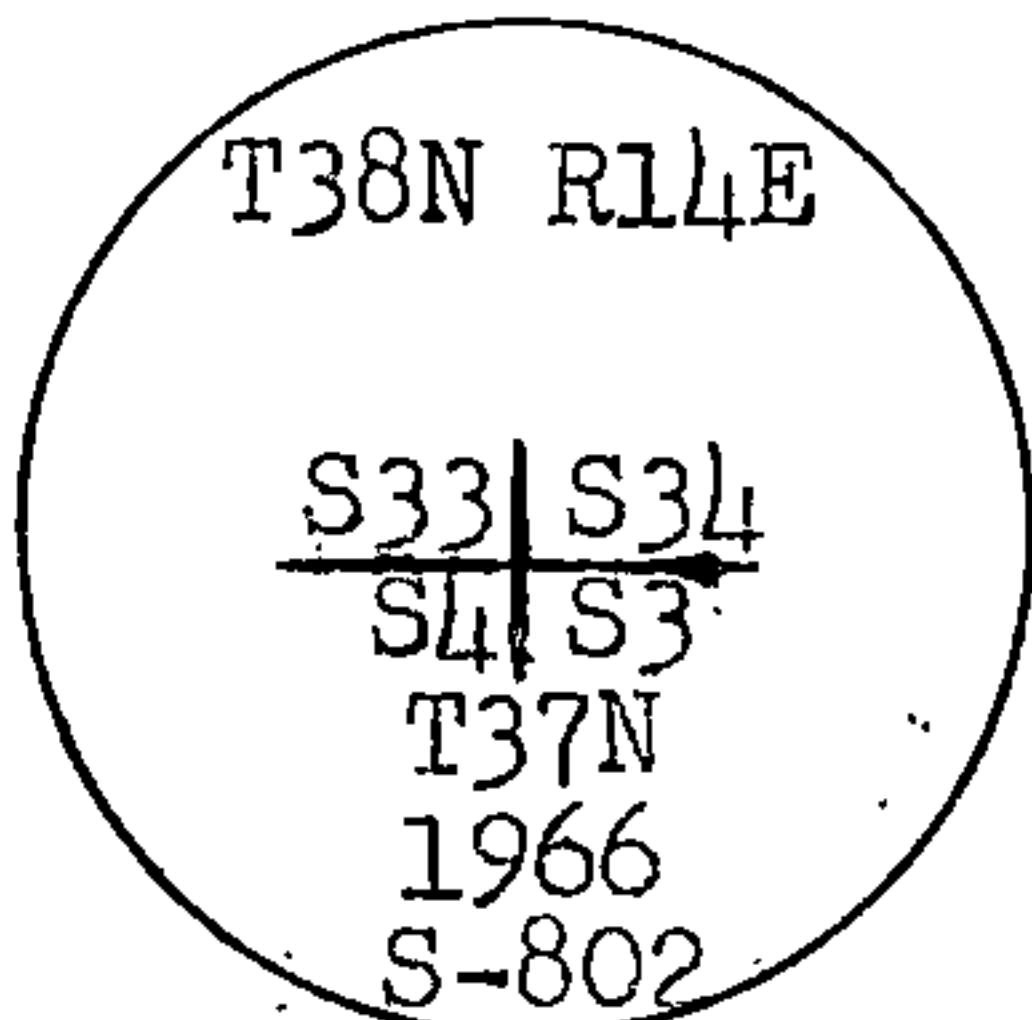


Description of corner evidence found:

- Tamarack bearing tree scribed R14E T37N S3
- Set point N30°W, 42.90 ft. from bearing tree.
- From point set: Tamarack stump bears S70°W 29.0 ft.
- Tamarack stump bears N86°W 19.8 ft.
- 4x4 squared post not scribed bears S37°W, 13.1 ft.

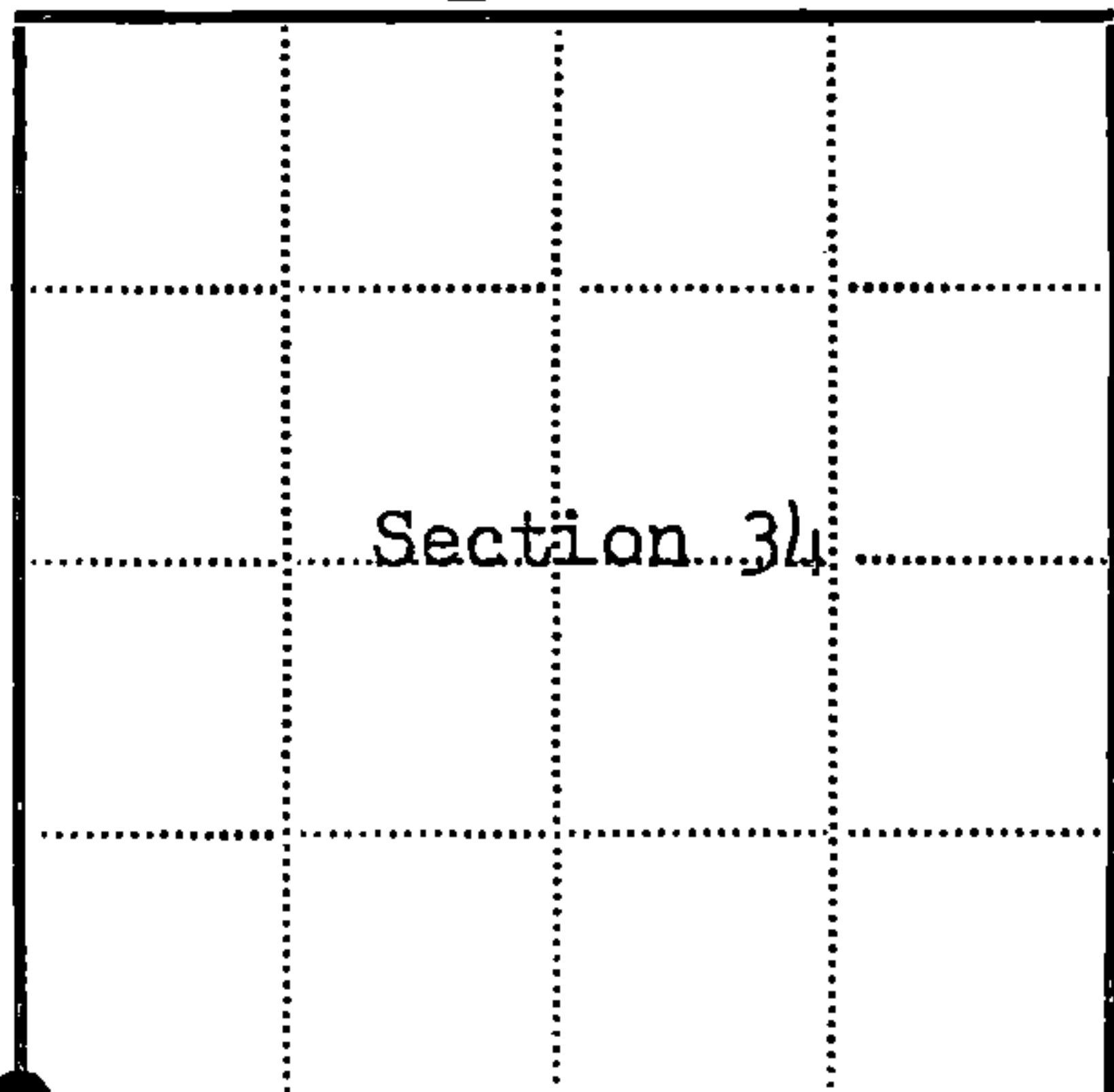
Description of monument and accessories I established to perpetuate the original location of this corner:

At the point located N30°W, 42.90 ft. from bearing tree set 2 inch inside diameter, galvanized iron pipe, 5 feet long, filled with concrete, flanged at bottom with brass cap marked:



From which the following blazed and scribed new bearing trees bear:

- Tamarack 12", S58°W, 57.60 ft., 87.27 lks.
- Tamarack 9", N51°W, 39.05 ft., 59.17 lks.
- Spruce 6", N25°E, 23.42 ft., 35.48 lks.
- Tamarack 4", S88°E, 40.58 ft., 61.48 lks.



● = Corner monument restored  
□ =

Resident witnesses.....

Dated at Rhinelander, Wisconsin, this 27th day of Feb 1967.

Signature Jean F. Resvick Title Cadastral Surveyor  
(County Surveyor, Registered Land Surveyor, or other duly authorized official)

Surveyors Registration No. S-802 DOC. NO. 92689

Office of Register of Deeds County of Forest

I hereby certify that the within instrument was filed in this office for record on the 2nd day of March 1967, and was filed in Book No. 1 Page No. Z-13 of County Records.

Signature Eugene Stagny Title Register of Deeds

Township 38 North, Range 14 East, Section 34, Index No. Z-13, Page No.

4381433 0000

213

U.S. PUBLIC LAND SURVEY MONUMENT RECORD

Index No. Z-13

State of Wisconsin

County of Forest } ss.

I, Gary L. Pisoni, do hereby certify that on the 3rd day of March, 1994, I found evidence of the Southeast Section corner of Section 33 Township 38 North, Range 14 East, Fourth Principal Meridian, as described hereon; and that from this evidence I established a new monument and accessories as described hereon to perpetuate the original location of this corner.

Resident witnesses:

History of original corner establishment:

Original Government Survey in 1857 by Alfred Millard. West between Sections 34 and 3, at 80.00 chs., set Section Corner Post, from which the following bear; Spruce, 10", N12°E, 29 lks., Tamarack, 10", N86°W, 30 lks., Tamarack, 12", S70°W, 44 lks., Tamarack, 10", S30°E, 65 lks.

On 10-13-66, Jean Resvick, a Registered Land Surveyor with the Forest Service, found a Tamarack bearing tree(scribed). Set a point N30°W, 42.90 feet from bearing tree and found the other two original Tamarack stumps. At the point located from the original scribed Tamarack bearing tree, he set a 2"x60" galvanized iron pipe with a brass cap stamped; T38N, R14E, S33, S34, S3, S4, T37N, 1966, S-802. From which the following bear;

Table with 4 columns: Description of corner evidence found, Diameter, Bearing, Distance. Rows include Tamarack 12" S58°W 57.60 feet, Tamarack 9" N51°W 39.05 feet, Spruce 6" N25°E 23.42 feet, Tamarack 4" S88°E 40.58 feet.

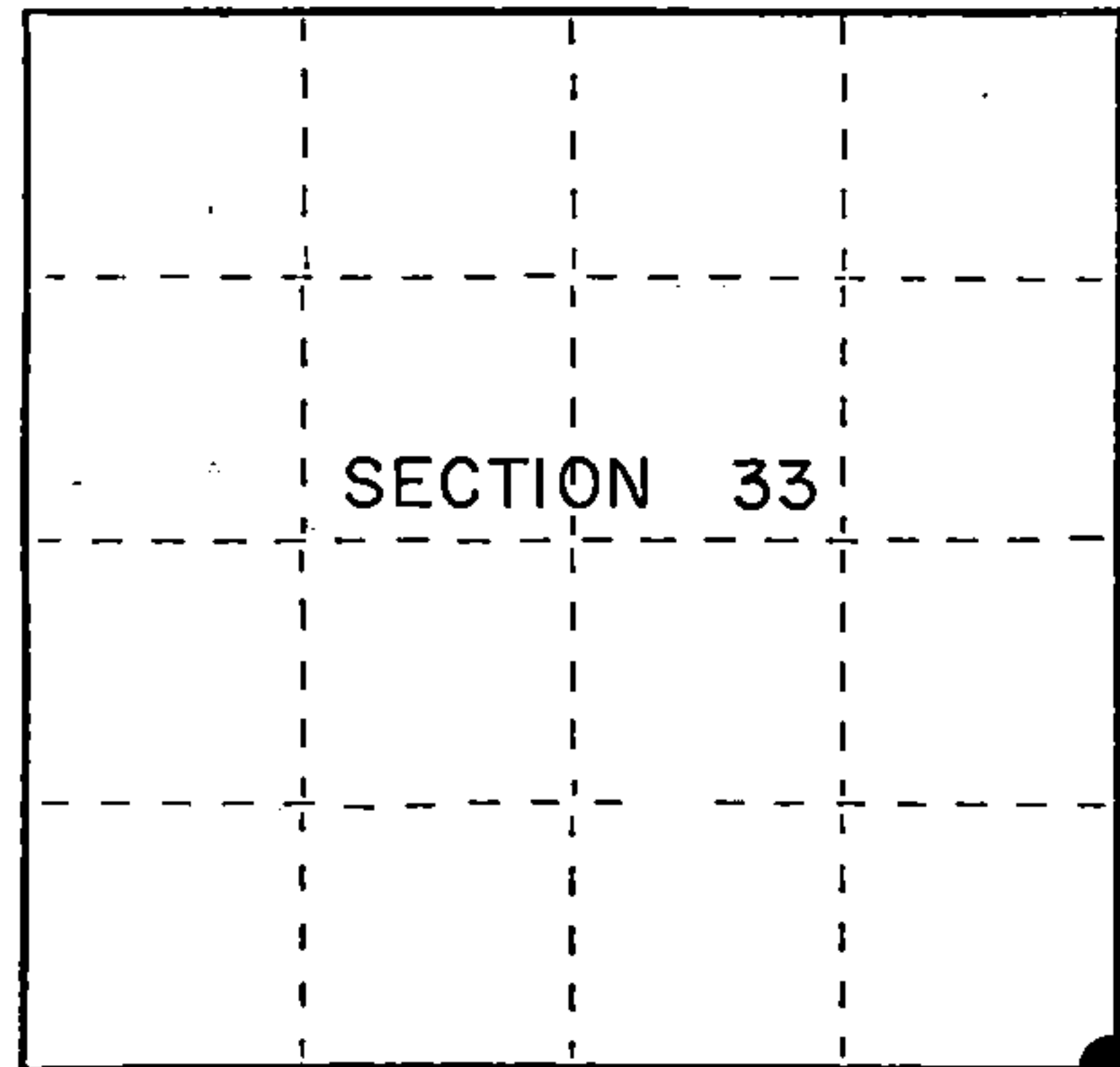
Found monument as described above and the following bearing trees;

Table with 4 columns: Bearing tree, Diameter, Bearing, Distance. Rows include Tamarack 12" S58°W 57.60 feet, Tamarack 9" N51°W 39.05 feet, Tamarack 6" S88°E 40.86 feet.

Description of monument and accessories I established to perpetuate the original location of this corner.

Blazed and scribed a new bearing tree:(Measurement taken to a nail in side of tree)

Table with 4 columns: Bearing tree, Diameter, Bearing, Distance. Rows include Tamarack 10" N30°E 61.59 feet, Steel Sign Post 6" South 0.83 feet.



● = Corner monument restored.

Dated at Iron River, MI, this 5th day of May, 1994

Signature Gary L. Pisoni Title Land Surveyor Registration No S-1634 (County Surveyor, Registered Land Surveyor, or other duly authorized official)

Office of Register of Deeds, County of Forest, I hereby certify that the within instrument was filed in this office for record on the 20th day of March, 1997 at 1:30 o'clock P. M.

(Register of Deeds)

By [Signature] Deputy

FORM NO. 985-A

H.C. Miller Company

Stock No. 26273

158157

43814330000



