

CERTIFIED LAND CORNER RESTORATION

State of Wisconsin

County of Forest

ss.


I, Jean F. Resvick, do hereby certify that on the 25th day of October, 1966,
I found evidence of the West quarter corner of Section 33
Township 38 North, Range 14 East, Fourth Principal Meridian, as described
hereon; and that from this evidence I established a new monument and accessories as described hereon to per-
petuate the original location of this corner:

Description of original monument and accessories and subsequent restorations:

40.00 chains north between Sections 32 and 33 set post.
Hemlock 24", N37°W, 16 lks.
Cedar 16", N39°E, 18 lks.
5 chains north enter swamp.

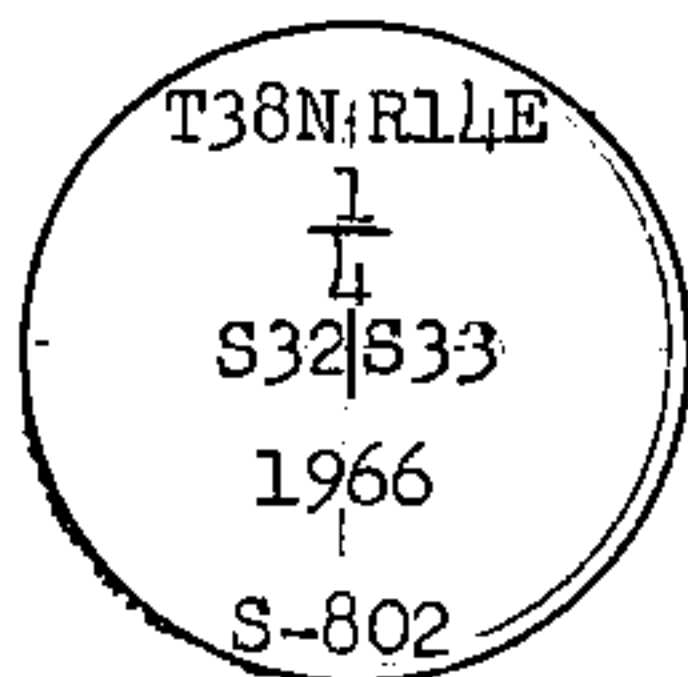
Description of corner evidence found:

6x6 cedar post with 1 inch diameter pipe alongside of it.
Cedar blow down, scribed bears N39°E, 11.9 feet.
N37°W, 10.6 ft. from post found stump hole.
Forest Service location poster on fallen cedar, poster reads:
N66°W, 31 lks. dated 3/22/35, bears S66°E, 20.5 feet.



Description of monument and accessories I established to perpetuate the original location of this corner:

Replaced cedar post with 2 inch inside diameter, galvanized iron pipe, 5 feet long,
filled with concrete, flanged at bottom, with brass cap marked:



From which the following blazed and scribed new bearing
trees bear:

Red maple 6", N1°E, 29.46 ft., 44.64 lks.
Maple 4", S76°E, 8.36 ft., 12.67 lks.
Maple 8", S28°E, 21.47 ft., 32.53 lks.
Maple 6", N63°W, 29.62 ft., 44.88 lks.
Set iron pipe alongside of monument.

Resident witnesses.....

Dated at Rhineland Wisconsin, this 6th day of Feb,
1967.

Signature Jean F. Resvick Title Cadastral Surveyor
(County Surveyor, Registered Land Surveyor, or other duly authorized official)

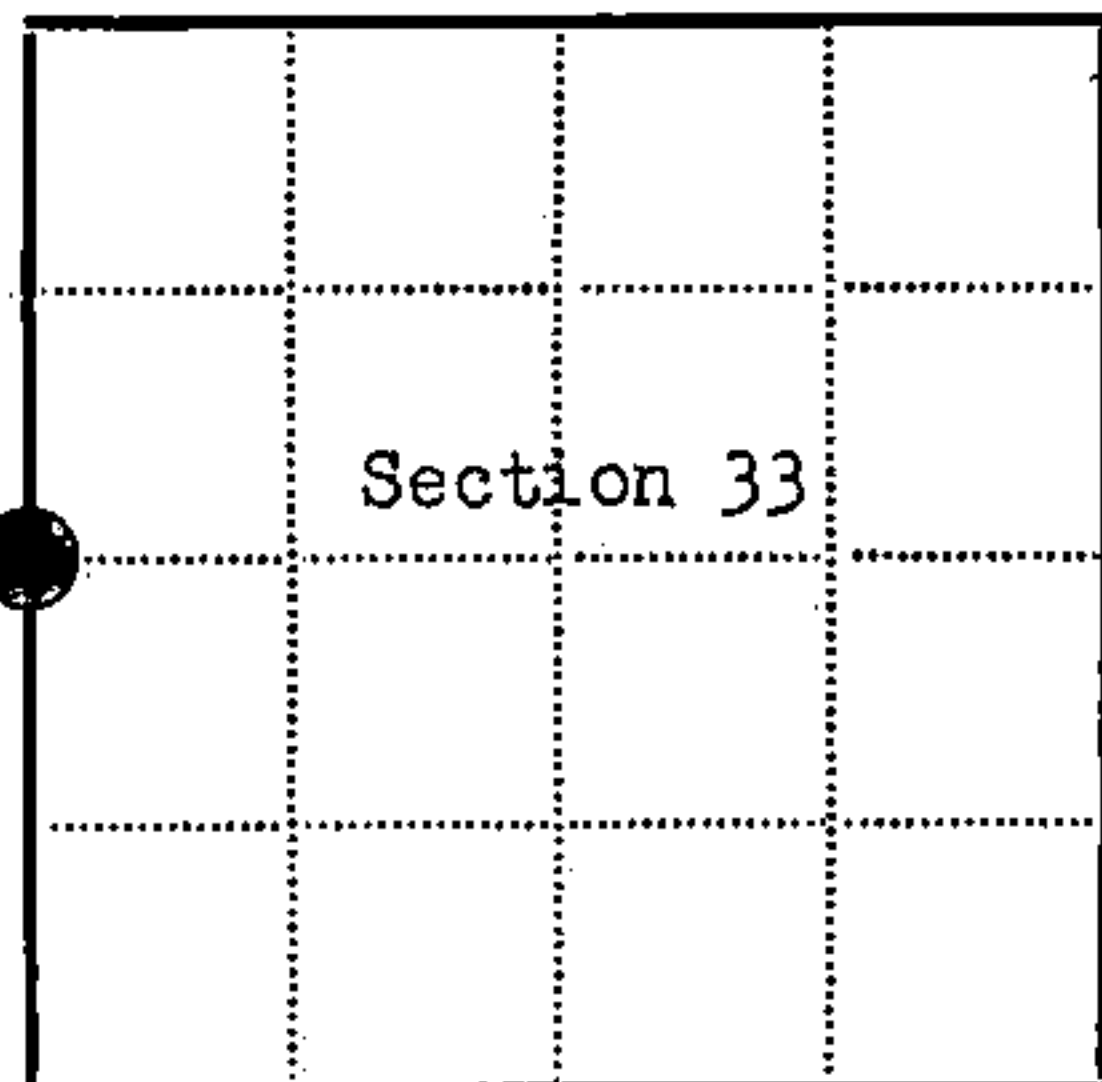
Surveyors Registration No. S-802DOC. NO. 92687Office of Register of Deeds County of Forest

I hereby certify that the within instrument was filed in this office for record
on the 2nd day of March, 1967, and was filed in Book
No. 1 Page No. X-9 of County Records.

Signature Eugene Stagny Title Register of Deeds

Township 38 North, Range 14 East, Section 33, Index No. X-9, Page No. 1

43814322000



● = Corner monument restored

□ =