

171026

U. S. PUBLIC LAND SURVEY MONUMENT RECORD

INSTRUCTIONS:

This record shall show the location of the corner and shall include all of the following nine elements (a through I).


- (a) Identify the corner by reference to the U.S. public land survey system.
- o = Corner monument restored.

Quarter Corner to Sections 20 and 29, T.38N., R.14E., Forest County, Wisconsin.

State Plane Coordinates:
N = 215850.087
E = 2282892.335

Geographic Coordinates:
N = 45-45-06.946
W = 88-46-06.041

REGISTER'S OFFICE
Forest County, Wis.
Received for record this 21st day of March A.D., 2001 at 9:30 o'clock A.M. and recorded in Vol. Corner Restoration page R-7
Kay Swanson, Deputy Register of Deeds



- (b) Describe any record evidence, monument evidence, occupational evidence, testimonial evidence or any other material evidence you considered, and whether the monument was found or placed.

Original Government Survey in 1865 by H. & J.L. Nowlin. Set wood post from which the following bear; Fir, 10", N.22°E., 17 links, Fir, 12", S.37°E., 44 links.

In 1949 Consolidated Papers Inc. recovered a 4 inch diameter wood post.

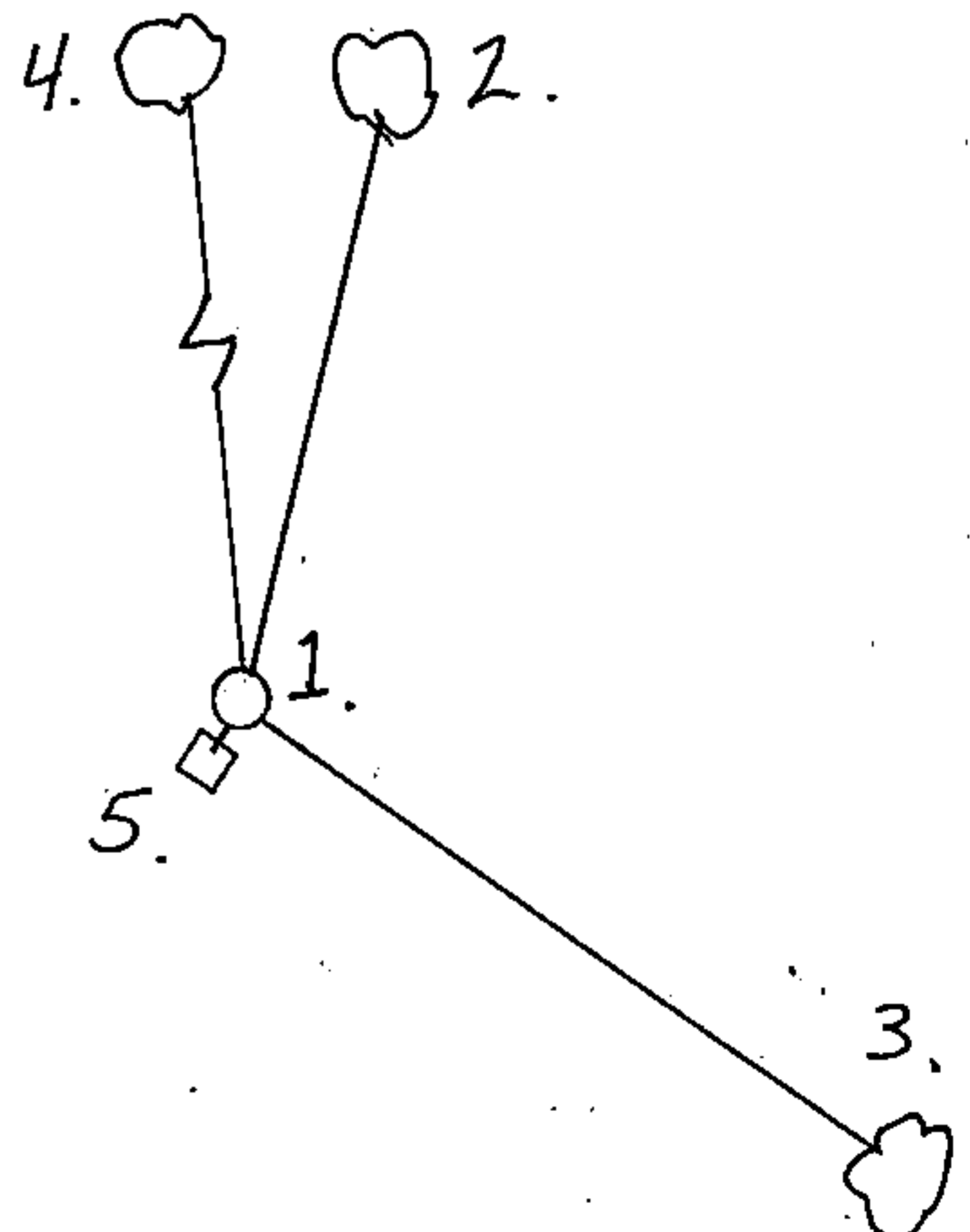
In 1976, Phil Hansen, RLS with Consolidated Papers Inc. found wood post as recovered in 1949 by CPI. In place of wood post set a 2 1/2 inch diameter Bernsten A-1 Federal Monument stamped; S-498, T.38N, R.14E, 1/4, S20, S29, 1975. Blazed and scribed the following; Maple, 6", N.08°W., 65.2 links (43.03 feet), Maple, 9", S.26°W., 26.8 links (17.68 feet).

On 9-4-97, Alan Harrison, RLS with the U.S. Forest Service, found monument and accessories as set by Hansen in 1976. Cut down SW bearing tree for GPS observations. Made 2 new bearing trees as noted below.

- (c) In the plan view drawing below, provide reference ties to at least 4 witness monuments, or If the location is within a municipality, to at least 2 witness monuments. (witness monuments shall be made of concrete, natural stone, iron or other equally durable material.)

- (d) Show a plan view drawing depicting the relevant monuments and reference ties which is sufficient in detail to enable accurate relocation of the corner monument if the corner monument is disturbed. Indicate north.

- 1.) 2 1/2" diameter aluminum monument stamped to identify corner
- 2.) White Spruce, 10", N.12°E., 33.46 feet (new)
- 3.) Red Maple, 6", S.59°W., 40.45 feet (new)
- 4.) Red Maple, 11", N.08°W., 43.03 feet
- 5.) Steel sign post, Southwest, 0.85 feet



(e) Describe any material discrepancy between the location of the corner as restored or reestablished and the location of that corner as previously restored or reestablished by distance and direction. Show the discrepancy on the plan view drawing under (d), above. Show the distances between the corner as previously restored or reestablished and (1) the corner as restored or reestablished, and (2) to at least 2 of the witness monuments shown on the drawing in (d), above.

None


(f) Was the corner restored through acceptance of (1) an obliterated evidence location, or, (2) a found perpetuated location?

2.) found perpetuated location.

(g & h) Was the corner reestablished through lost corner proportionate methods? If so, show the method, including the directions and distances to other public land survey corners used as evidence or used for proportioning in determining the corner location?

No

(I) I, Alan D. Harrison
(type or print name) certify that the corner location shown on this record was determined by me or under my direction and control and that this U. S. Public Land Survey Monument Record is correct and complete to the best of my knowledge and belief.



Alan D. Harrison 3/13/01
Signature Date

CERTIFICATE READY FOR FILING: [Signature]
District Ranger

CERTIFIED LAND CORNER RESTORATION

Index No. **RR 7**

State of Wisconsin }
County of Forest } ss.


I Philip T. Hansen, do hereby certify that on the 7th day of January, 1976, I found evidence of the Quarter corner of Section 20-29 Township 38, North, Range 14 East, Fourth Principal Meridian, as described hereon; and that from this evidence I established a new monument and accessories as described hereon to perpetuate the original location of this corner.

Resident witnesses:

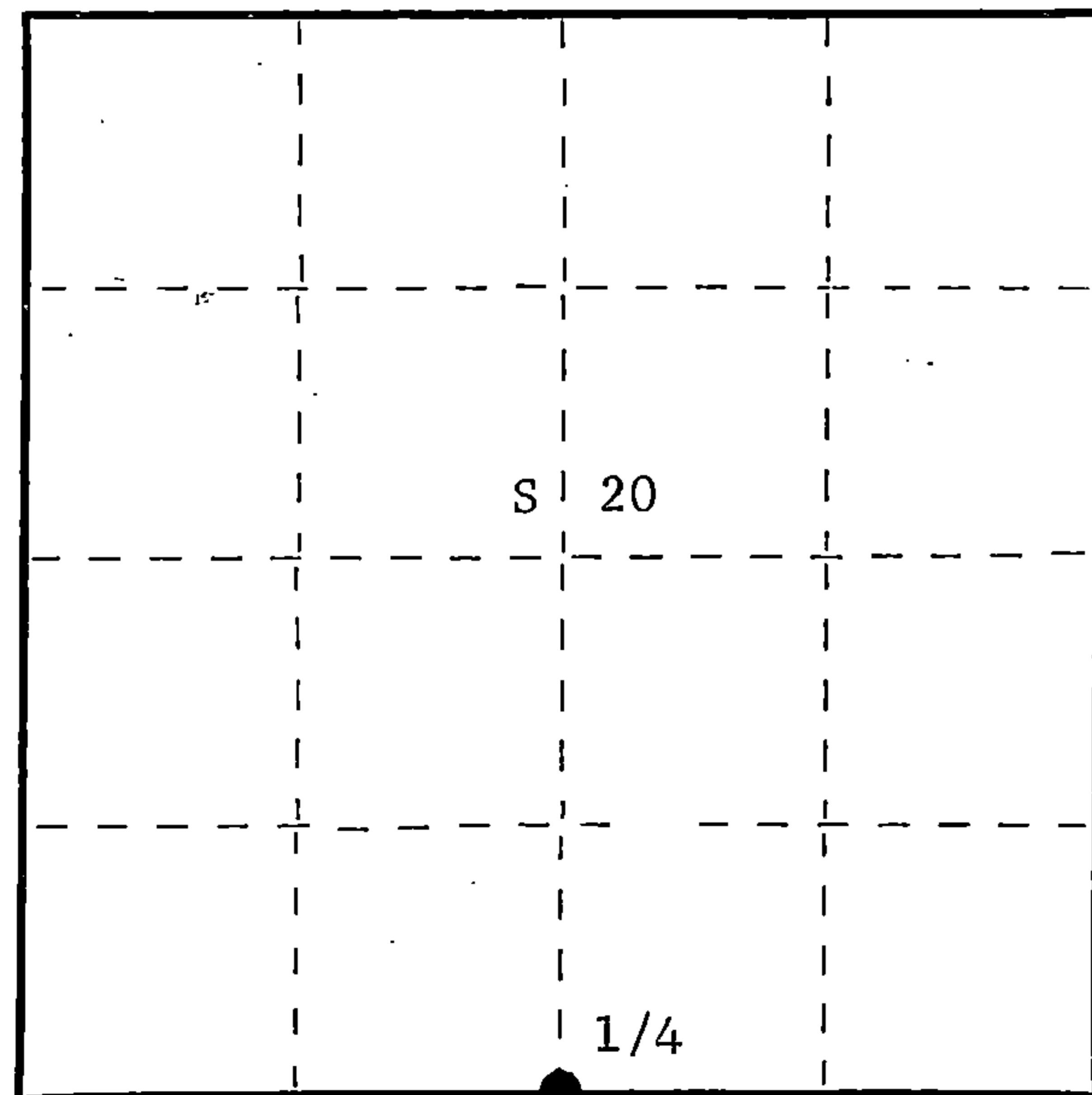
Glen Barker

Jim Claflin

Cliff Dahl



T38N R14E



○ = Corner monument restored.

History of original corner establishment: Original corner established by J.W. Nowlin, Deputy Surveyor, in 1865 from which fir 10" bears N22°E, 17 links and fir 12" bears S37°E, 48 links.

Corner recovered by W. White and J. Walter, Consolidated Foresters, in 1949. Recovered a 4" wood post but no BT's while running line between Section 20 and 29 during timber cruising and mapping.

Description of corner evidence found: Recovered 5" cedar post, squared but not scribed, in poor condition.

No BT's were recovered.

Description of monument and accessories I established to perpetuate the original location of this corner.

Replaced 5" cedar post with 2-1/2" Berntsen, A-1 Federal Monument, aluminum with magnet installed in cap and base. Pipe projects 18" above ground. Cap stamped - Set old post beside new pipe.

NBT's - Maple 6" N8°W 65.2 links scribed 1/4 BT
Maple 9" S86°W 26.8 links scribed 1/4 BT

Pipe, post, and NBT's painted blue.

S498
T38N R14E
1/4 S | 20
S | 29
1975

Dated at Argonne, Wis., this 12th day of January, 1976.

Signature Philip T. Hansen Title Registered Land Surveyor Registration No. S-498
(County Surveyor, Registered Land Surveyor, or other duly authorized official)

Office of Register of Deeds, County of Forest, I hereby certify that the within instrument was filed in this office for record on the 4th day of February, 1976 at 4:00 o'clock P. M.

Eugene Staszynski
(Register of Deeds)

By _____ Deputy

DOCUMENT NUMBER **108704**

FORM 985 N. C. MILLER CO., MILWAUKEE

43814200020