

CERTIFIED LAND CORNER RESTORATION

State of Wisconsin }  
County of Forest } SS.

I, Jean F. Resvick, do hereby certify that on the 22nd day of October, 1966, I found evidence of the Northwest section corner of section 28 Township 38 North, Range 14 East, Fourth Principal Meridian, as described hereon; and that from this evidence I established a new monument and accessories as described hereon to perpetuate the original location of this corner:

Description of original monument and accessories and subsequent restorations:

Surveyed in 1865 by H.&J.L Nowlin. 80.00 chains north between section 28 and 29. Set post. Birch 12, bears N67W, 33 lks. Birch 14, bears N36E, 22 lks.

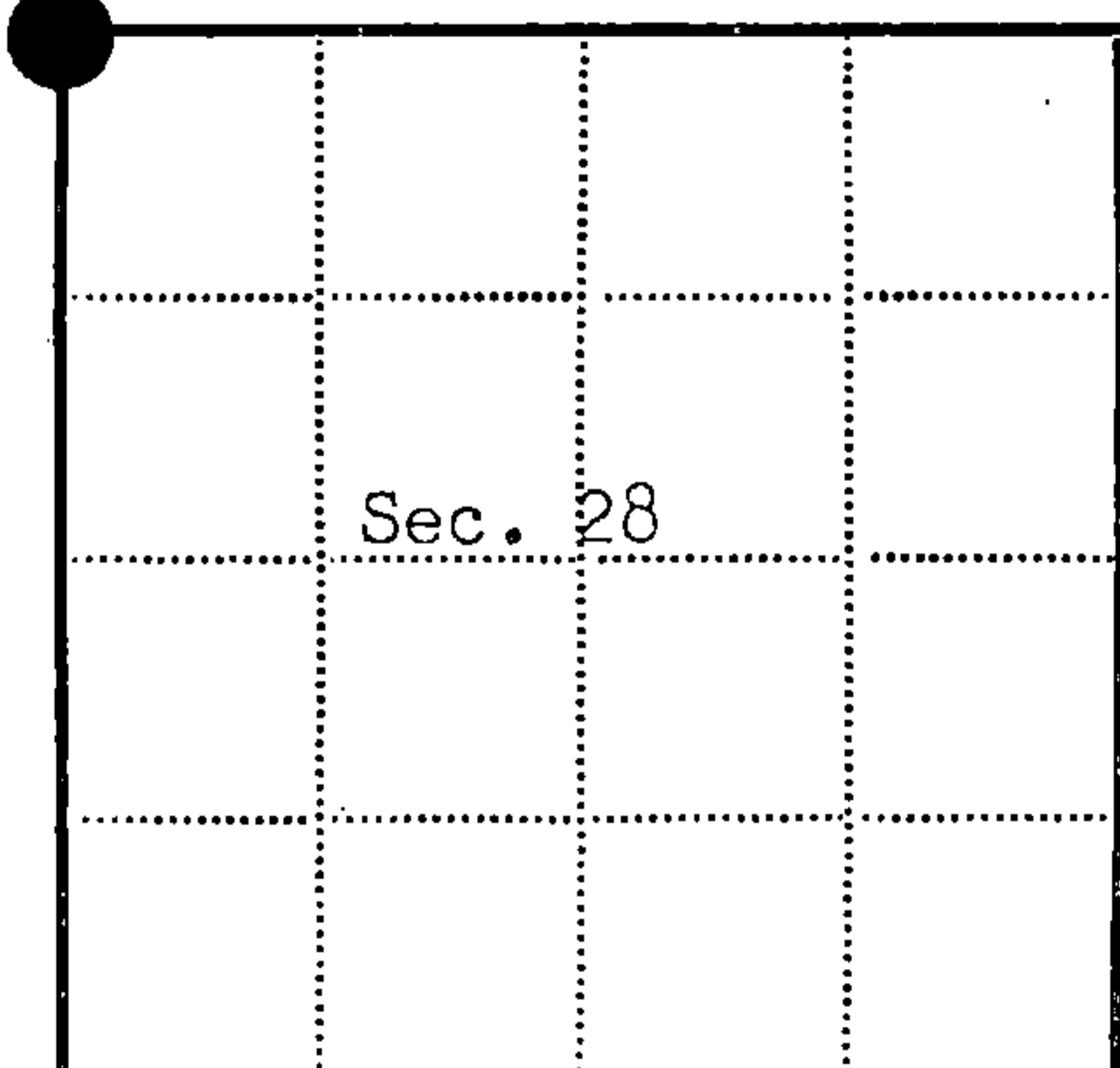


Description of corner evidence found:

4 x 4 cedar post, scribed, found in mound of rock. Rusted Forest Service location poster on Maple 14", bears N81E, 31.7 ft. Birch stump bears N36E, 14.5 ft. from post. At N67W, 21.8 ft., stump hole, mound of blow down lying SW with roots in hole.

Description of monument and accessories I established to perpetuate the original location of this corner:

On April 2, 1970 replaced 4 x 4 cedar post with a 2 inch inside diameter, galvanized, wrought iron pipe, 5 feet long, filled with concrete, flanged on the bottom with brass cap marked:

From which the following new blazed and scribed bearing trees bear:  
Maple 9, N36E, 39.71 ft.  
Maple 6, S54E, 24.72 ft.  
Maple 6, N89W, 22.98 ft.



● = Corner monument restored  
□ =

Resident witnesses.....

Dated at Rhinelander Wisconsin, this 8th day of April 1970.

Signature Jean F. Resvick Title Cadastral Surveyor  
(County Surveyor, Registered Land Surveyor, or other duly authorized official)

Surveyors Registration No. S-802 DOCUMENT NUMBER 98058

Office of Register of Deeds County of Forest

I hereby certify that the within instrument was filed in this office for record on the 22nd day of May 1970, and was filed in Book No. Page No. R-9 of County Records.

Signature Eugene Stegny Title Register of Deeds

Township 38 North, Range 14 East, Section 28, Index No. R-9, Page No.

R 9