

CERTIFIED LAND CORNER RESTORATION

Index No. **R 5**

State of Wisconsin }
County of Forest } ss.


I Philip T. Hansen, do hereby
certify that on the 7th day
of January, 19 76, I found
evidence of the Section
corner of S19-20-29 & 30
Township 38, North, Range
14 East, Fourth Principal Meridian,
as described hereon; and that from this evidence
I established a new monument and accessories
as described hereon to perpetuate the original
location of this corner.

Resident witnesses:

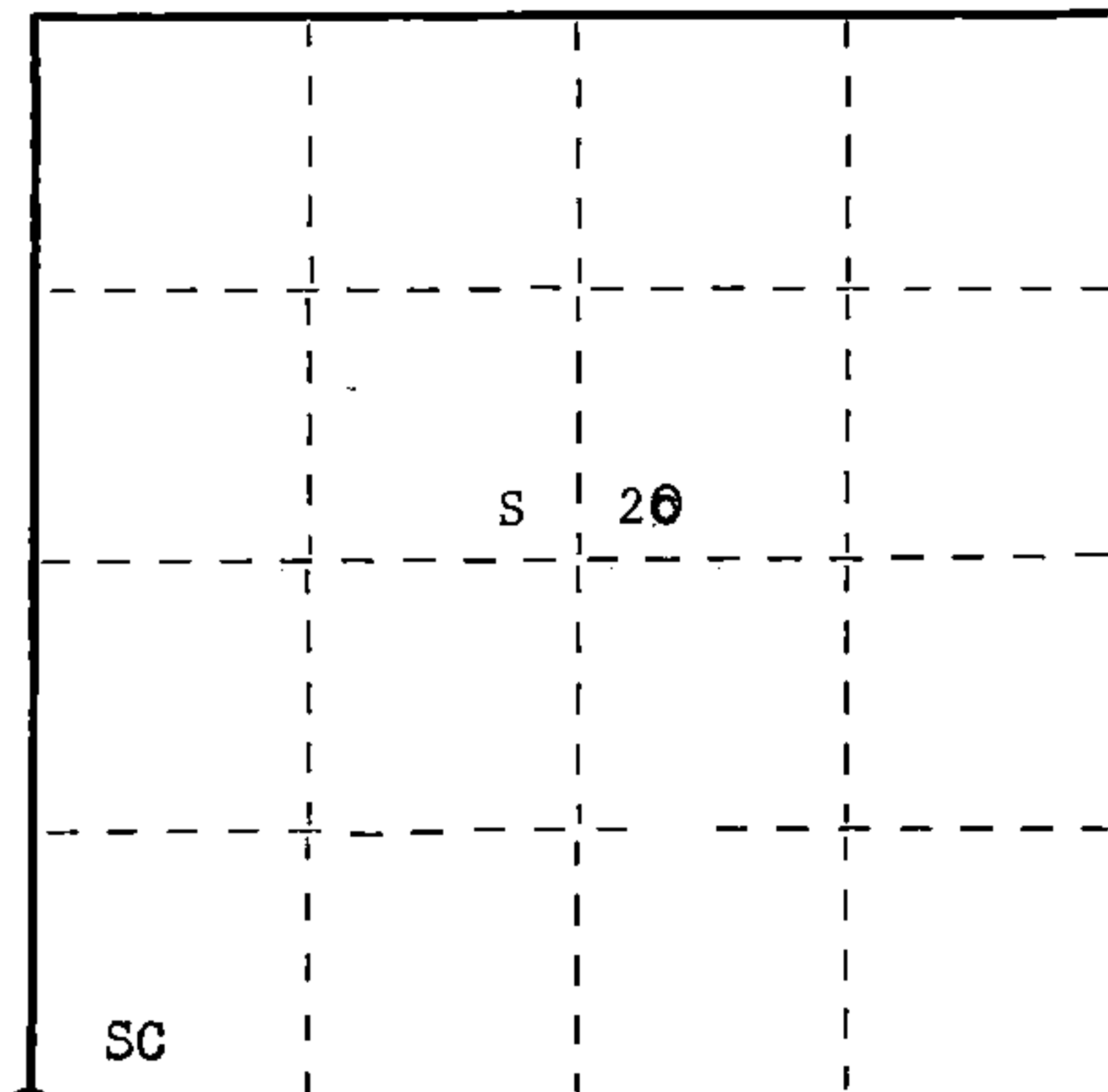
Glen Barker

Jim Claflin

Cliff Dahl



T38N R14E



○ = Corner monument restored.

History of original corner establishment: Original corner established by J.L. Nowlin, Deputy Surveyor, in 1865 from which fir 8" bears N39°W, 17 links and tamarack 7" bears S26°E, 14 links.

Corner recovered by W. White and J. Walter, Consolidated Foresters, in 1949. Recovered wood post and BT's O.K.

Corner has been maintained by R. Leigh, Consolidated Forester, since 1949.

Description of corner evidence found: Recovered 4" squared cedar post in poor condition.

Recovered OBT's - Cedar 10" S23°E 16.5 links scribed BT
Cedar 7" Due East 39.1 links scribed BT

Description of monument and accessories I established to perpetuate the original location of this corner.

Replaced wood post with 2-1/2" Berntsen, A-1 Federal Monument, aluminum with magnet installed in cap and base. Pipe projects 18" above ground. Cap stamped -

NBT's - Cedar 5" N45°E 43.3 links scribed SC BT

Set old post beside new pipe.
Pipe, post, and BT's painted blue.

S498
T38N R14E

| | | |
|------|----|----|
| Sec. | 19 | 20 |
| | 30 | 29 |

1975

Dated at Argonne, Wis., this 12th day of January, 19 76

Signature Philip T. Hansen Title Registered Land Surveyor Registration No. S-498
(County Surveyor, Registered Land Surveyor, or other duly authorized official)

Office of Register of Deeds, County of Forest, I hereby certify that the within
instrument was filed in this office for record on the 11th day of February, 19 76
at 4:00 o'clock P. M.

Eugene Stetson
(Register of Deeds)

DOCUMENT NUMBER **108703**

By _____ Deputy

FORM 985 M. C. MILLER CO., MILWAUKEE

43814190000

171025

U. S. PUBLIC LAND SURVEY MONUMENT RECORD

INSTRUCTIONS:

This record shall show the location of the corner and shall include all of the following nine elements (a through I).

- (a) Identify the corner by reference to the U.S. public land survey system.
○ = Corner monument restored.

Section Corner to Sections, 19, 20, 29 and 30, T.38N., R.14E.,
Forest County, Wisconsin.

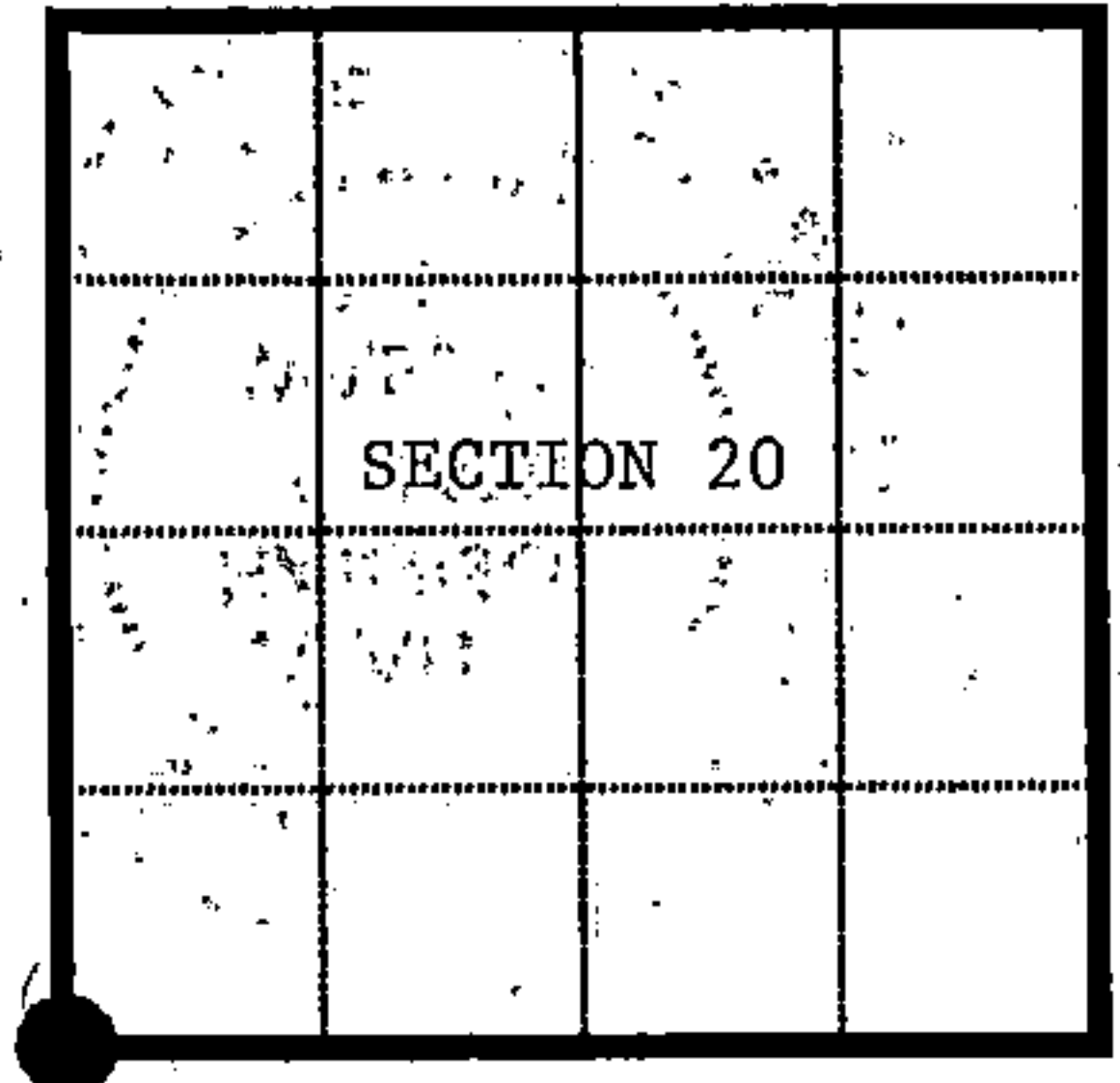
State Plane Coordinates:

N = 215628.660
E = 2280122.462

Geographic Coordinates:

N = 45-45-05.183
W = 88-46-45.147

REGISTER'S OFFICE
Forest County, Wis.
Received for record this 21ST day
of March A.D., 2001 at
9:30 o'clock A.M. and recorded
in Vol. Corner Restoration
page 8-5
Kay Swanson, Deputy
Register of Deeds



- (b) Describe any record evidence, monument evidence, occupational evidence, testimonial evidence or any other material evidence you considered, and whether the monument was found or placed.

Original Government Survey in 1865 by H. & J.L. Nowlin. Set wood post from which the following bear; Fir, 8", N.39°W., 17 links, Tamarac, 7", S.26°E., 14 links.

In 1949 Consolidated Papers Inc. recovered wood post and bearing trees.

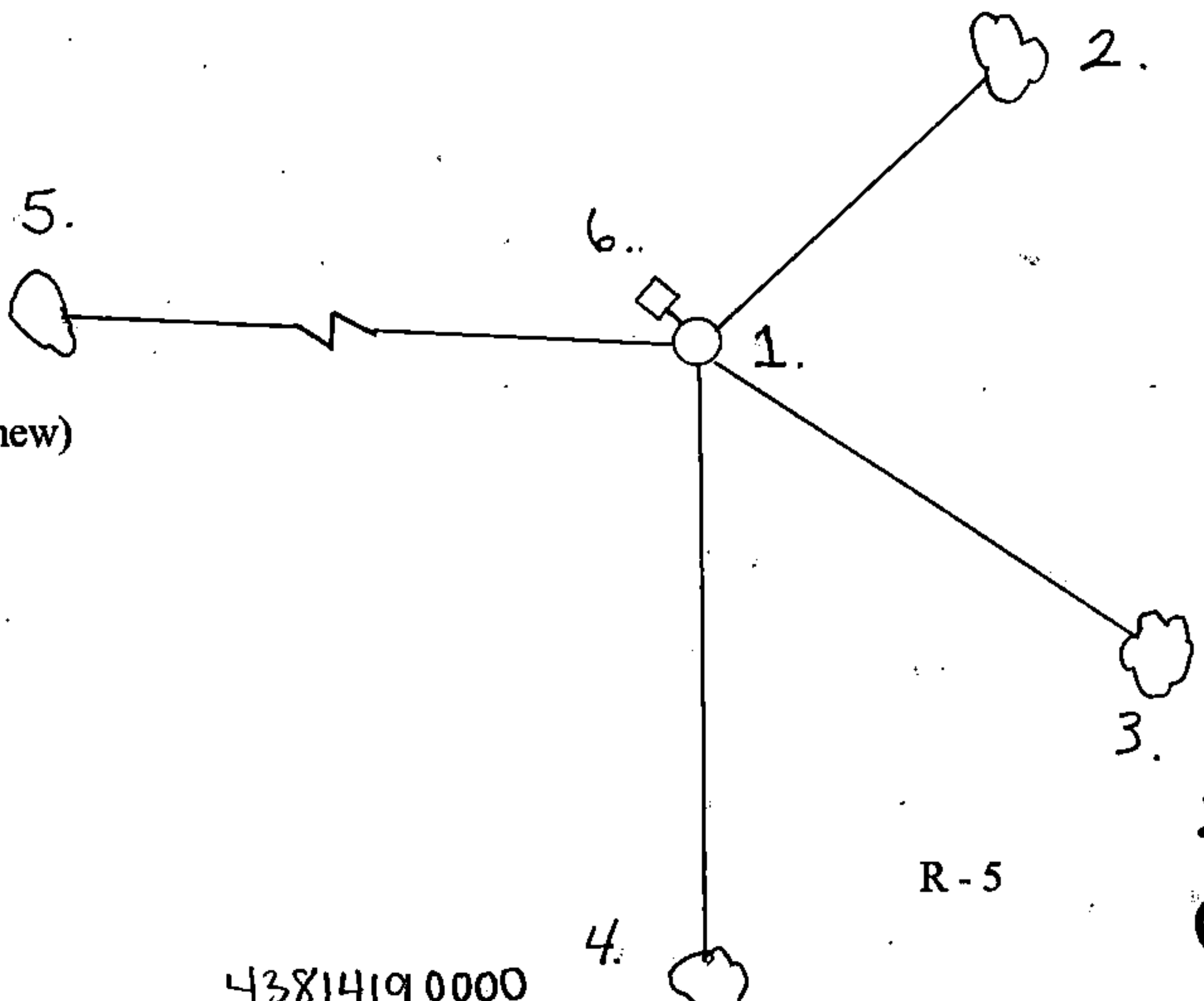
In 1976, Phil Hansen, RLS with Consolidated Papers Inc. found wood post and local bearing trees. Replaced post with a 2 1/2 inch diameter Bernsten A-1 Federal Monument, stamped as follows; S-498, T.39N, R.14E, Sec., 19, 20, 29, 30, 1975. Blazed and scribed a new bearing tree; Cedar, 5", N.45°E., 43.3 links (28.57 feet).

On 9-18-97, Alan Harrison, RLS, with the U.S. Forest Service, found monument and bearing tree as set by Hansen in 1976. Blazed and scribed 3 new bearing trees as noted below.

- (c) In the plan view drawing below, provide reference ties to at least 4 witness monuments, or If the location is within a municipality, to at least 2 witness monuments. (witness monuments shall be made of concrete, natural stone, iron or other equally durable material)

- (d) Show a plan view drawing depicting the relevant monuments and reference ties which is sufficient in detail to enable accurate relocation of the corner monument if the corner monument is disturbed. Indicate north.

- 1.) 2 1/2" diameter aluminum monument stamped to identify corner
- 2.) Cedar, 10", N.45°E., 28.57 feet
- 3.) Cedar, 10", S.58°E., 40.14 feet (new)
- 4.) Hemlock, 11", South, 51.10 feet (new)
- 5.) Yellow Birch, 9", N.80°W., 60.00 feet (new)
- 6.) Steel sign post, Northwest, 0.70 feet



(e) Describe any material discrepancy between the location of the corner as restored or reestablished and the location of that corner as previously restored or reestablished by distance and direction. Show the discrepancy on the plan view drawing under (d), above. Show the distances between the corner as previously restored or reestablished and (1) the corner as restored or reestablished, and (2) to at least 2 of the witness monuments shown on the drawing in (d), above.

None

(f) Was the corner restored through acceptance of (1) an obliterated evidence location, or, (2) a found perpetuated location?

2.) A found perpetuated location:

(g & h) Was the corner reestablished through lost corner proportionate methods? If so, show the method, including the directions and distances to other public land survey corners used as evidence or used for proportioning in determining the corner location?

No

(I) I, Alan D. Harrison
(type or print name) certify that the corner location shown on this record was determined by me or under my direction and control and that this U. S. Public Land Survey Monument Record is correct and complete to the best of my knowledge and belief.

Signature

Date

CERTIFICATE READY FOR FILING:

District Ranger

