

CERTIFIED LAND CORNER RESTORATION

State of Wisconsin }  
County of Forest } ss.

I, Jean Resvick, do hereby certify that on the 22nd day of September, 1969, I found evidence of the 1/4 corner of Section 15 & 16 Township 38 North, Range 14 East, Fourth Principal Meridian, as described hereon; and that from this evidence I established a new monument and accessories as described hereon to perpetuate the original location of this corner:

Description of original monument and accessories and subsequent restorations:

Township lines surveyed by Artemus Curtis in 1857. Heading north between sections 15 & 16. 40.00 chains set post.

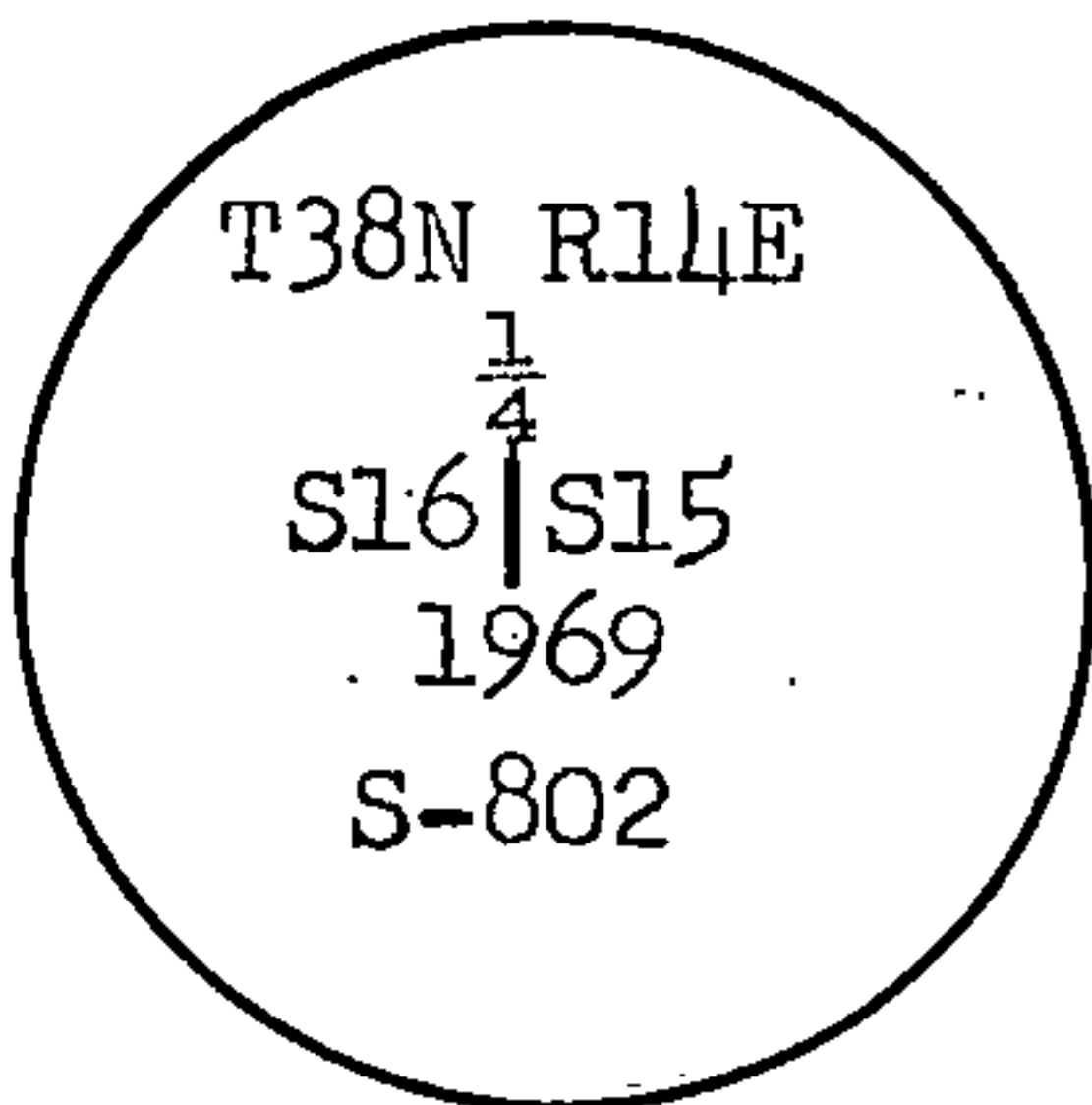
- Tamarack 5 ins. diam. bears N85°E 7 lks. or 4.62 ft.
- Tamarack 6 ins. diam. bears S75°W 11 lks. or 7.26 ft.

Description of corner evidence found:

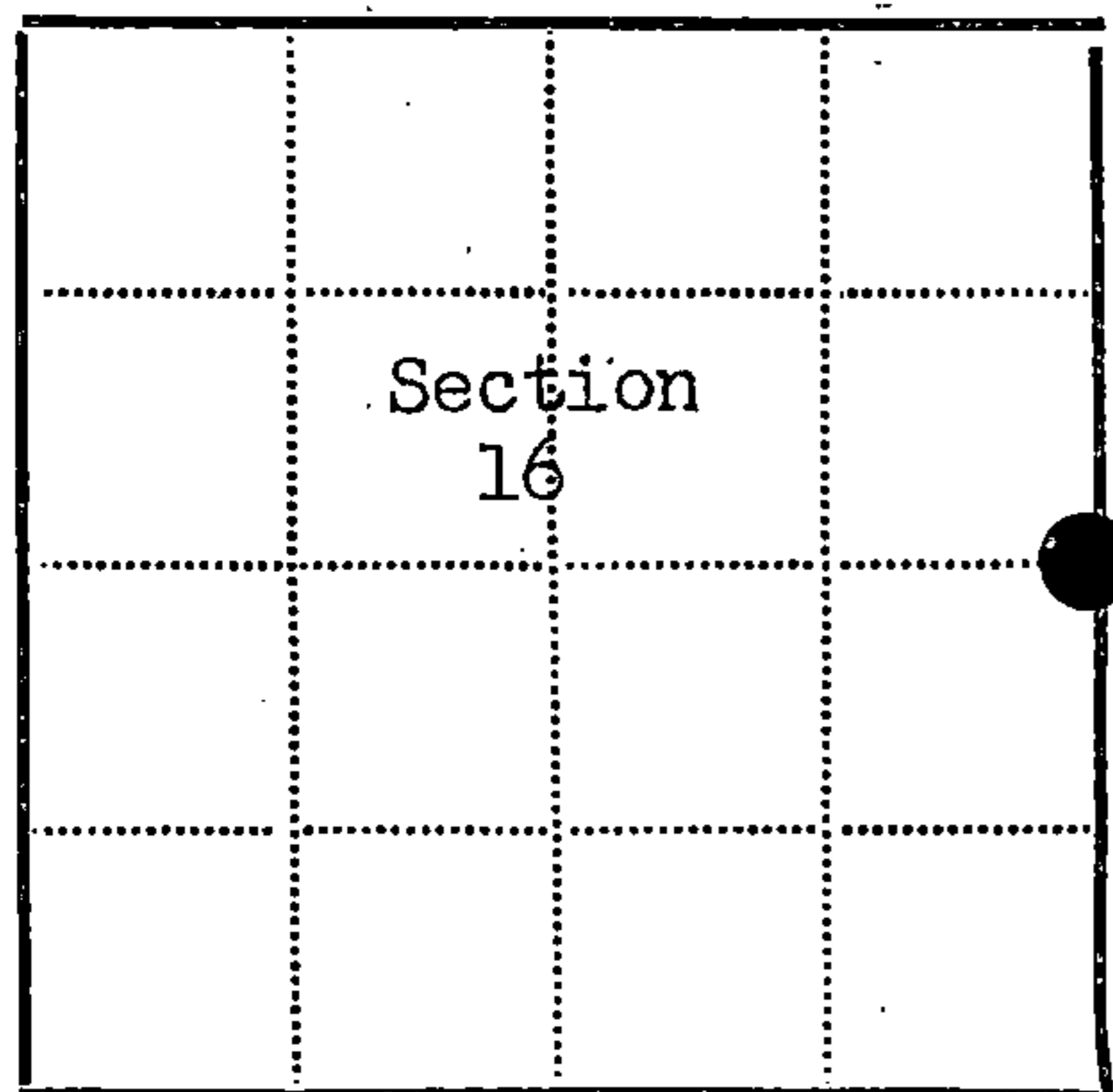
The top of a post in the moss, scribed picket in rotted state bears N85°E, 4.62 ft/ I found the point of the picket in solid condition under moss embedded in rotted wood of stump. The swamp calls agree. The picket point fits with bearing tree description. The post and pipe have been in place for more than 35 years. I accept this as being the best available evidence of this corner location.

Description of monument and accessories I established to perpetuate the original location of this corner:

I replaced the scribed post point with a 2 inch inside diameter galvanized, wrought iron pipe, 5 ft. long, filled with concrete with brass cap marked. I placed 1 inch pipe on the east side of the monument. I placed a steel post with appropriate signs 0.9 ft. or SE of monument.



- From which new blazed and scribed bearing trees bear:
- Black Spruce 6 inches diam. bears N28°E 13.85 ft. or 20.984 lks.
  - Black Spruce 6 inches diam. bears N8°W 25.15 ft. or 38.106 lks.
  - Black Spruce bears S74°W 46.0 ft. or 69.696 lks.



● = Corner monument restored  
□ =

Resident witnesses \_\_\_\_\_  
Dated at Rhinelanders Wisconsin, this 22nd day of November, 1969.  
Signature: Jean F. Resvick Title: Cadastral Surveyor  
(County Surveyor, Registered Land Surveyor, or other duly authorized official)



Surveyors Registration No. S-802 DOCUMENT NUMBER 98057

Office of Register of Deeds County of Forest  
I hereby certify that the within instrument was filed in this office for record on the 22nd day of May, 1970, and was filed in Book No. \_\_\_\_\_ Page No. L-13 of County Records.

Signature: Eugene Stutzman Title: Register of Deeds

Township 38 North, Range 14 East, Section 16, Index No. L-13, Page No. \_\_\_\_\_

L-13

U.S. PUBLIC LAND SURVEY MONUMENT RECORD

Index No. L-13

State of Wisconsin }  
County of FOREST } ss.

I, John C. Schulke, do hereby certify that on the 6th day of June, 1988, I found evidence of the Quarter corner of 15 and 16 Township 38 North, Range 14 East, Fourth Principal Meridian, as described hereon; and that from this evidence I established a new monument and accessories as described hereon to perpetuate the original location of this corner.

Resident witnesses:  
.....  
.....  
.....

History of original corner establishment:

The original Government Survey of the subdivision of the township was done in 1865 by J. L. Nowlin. Set a wooden post with the following bearing trees:  
Tamarack 5" N85°E 7 lks.  
Tamarack 6" S75°W 11 lks.

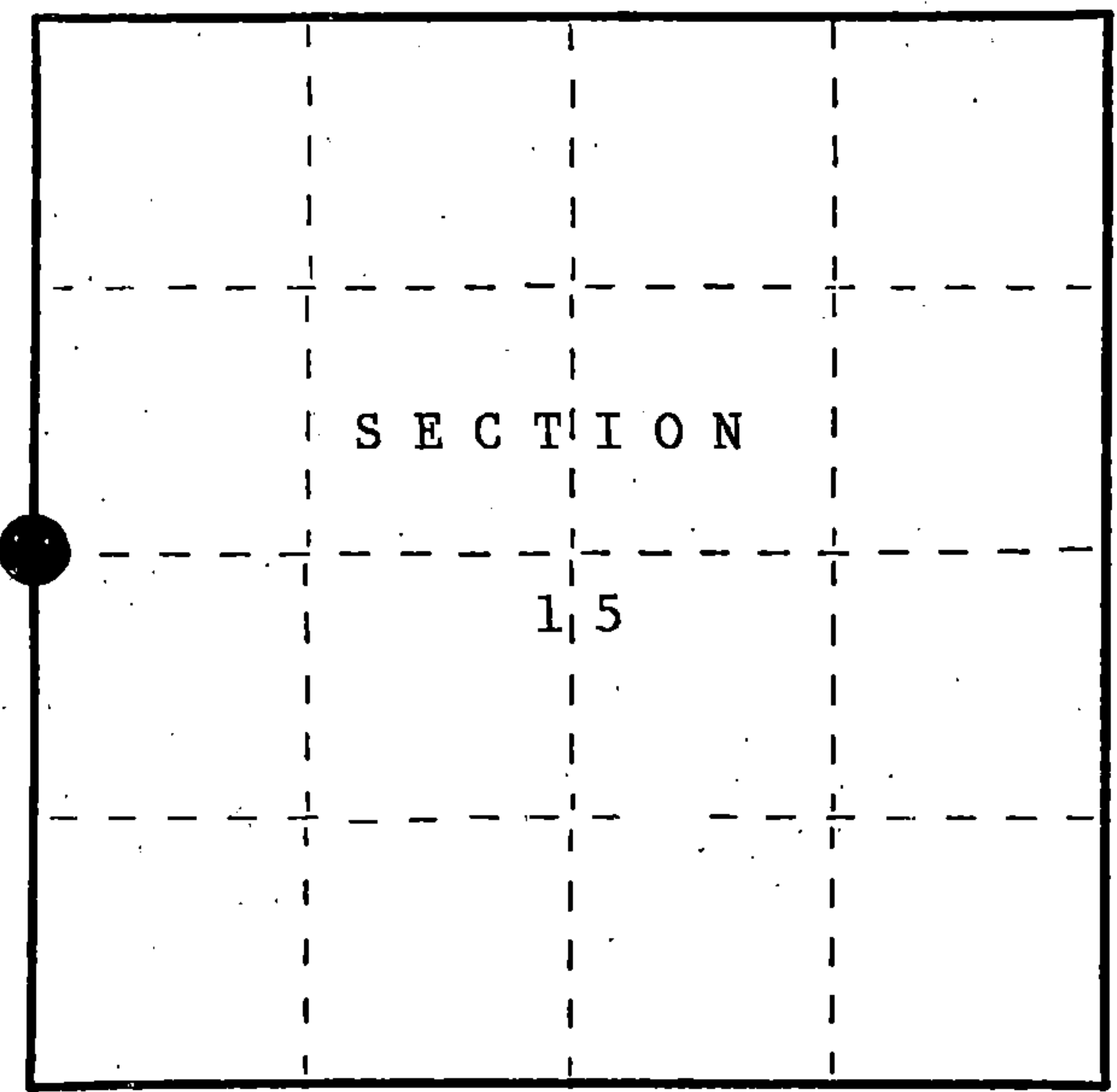
In 1969, Robert Bandow recovered corner as described on the Certified Land Corner Restoration form filed in the Forest County Register of Deed's Office, Document #98057.

Description of corner evidence found:

In 1988, John Schulke recovered monument in place and found the following bearing trees:  
Blown down Black Spruce 7" N08°W 25.15 feet  
Black Spruce stub S74°W 46.0 feet  
Black spruce 7" N30°E 13.84 feet

Description of monument and accessories I established to perpetuate the original location of this corner.

From the recovered corner monument established the following corner references:  
Black Spruce 6" S65°E 22.04 feet  
Black Spruce 4" S84°W 22.25 feet  
Black Spruce 5" N17°W 35.93 feet  
Steel sign post SE 1.0 feet



○ = Corner monument restored.

Dated at Cable, Wis., this 15th day of October, 1988.

Signature John C. Schulke Title Register Land Surveyor Registration No. S-1665  
(County Surveyor, Registered Land Surveyor, or other duly authorized official)

Office of Register of Deeds, County of Forest, I hereby certify that the within instrument was filed in this office for record on the 9th day of December, 1988 at 10:10'clock A.M.

Paul Aschenbrenner  
(Register of Deeds)

By.....Deputy

REGISTER'S OFFICE  
Forest County, Wis.  
Received for record this 9th day of December A.D., 1988 at 10:10 o'clock A.M. and recorded in Vol. CORNER RESTORATIONS page 13.  
Paul Aschenbrenner  
Register of Deeds

FORM NO. 985-A  
H.C. Miller Company  
MILWAUKEE, WISCONSIN

Stock No. 26273

DOCUMENT NUMBER 136599

007011851  
42814102000

d) Describe any material discrepancy between the location of the corner as restored or reestablished and the location of that corner as previously restored or reestablished by distance and direction. Show the discrepancy on the plan view drawing under (d) above. Show the distances between the corner as previously restored or reestablished and (1) the corner as restored or reestablished, and (2) to at least 2 of the witness monuments shown on the drawing in (d), above.


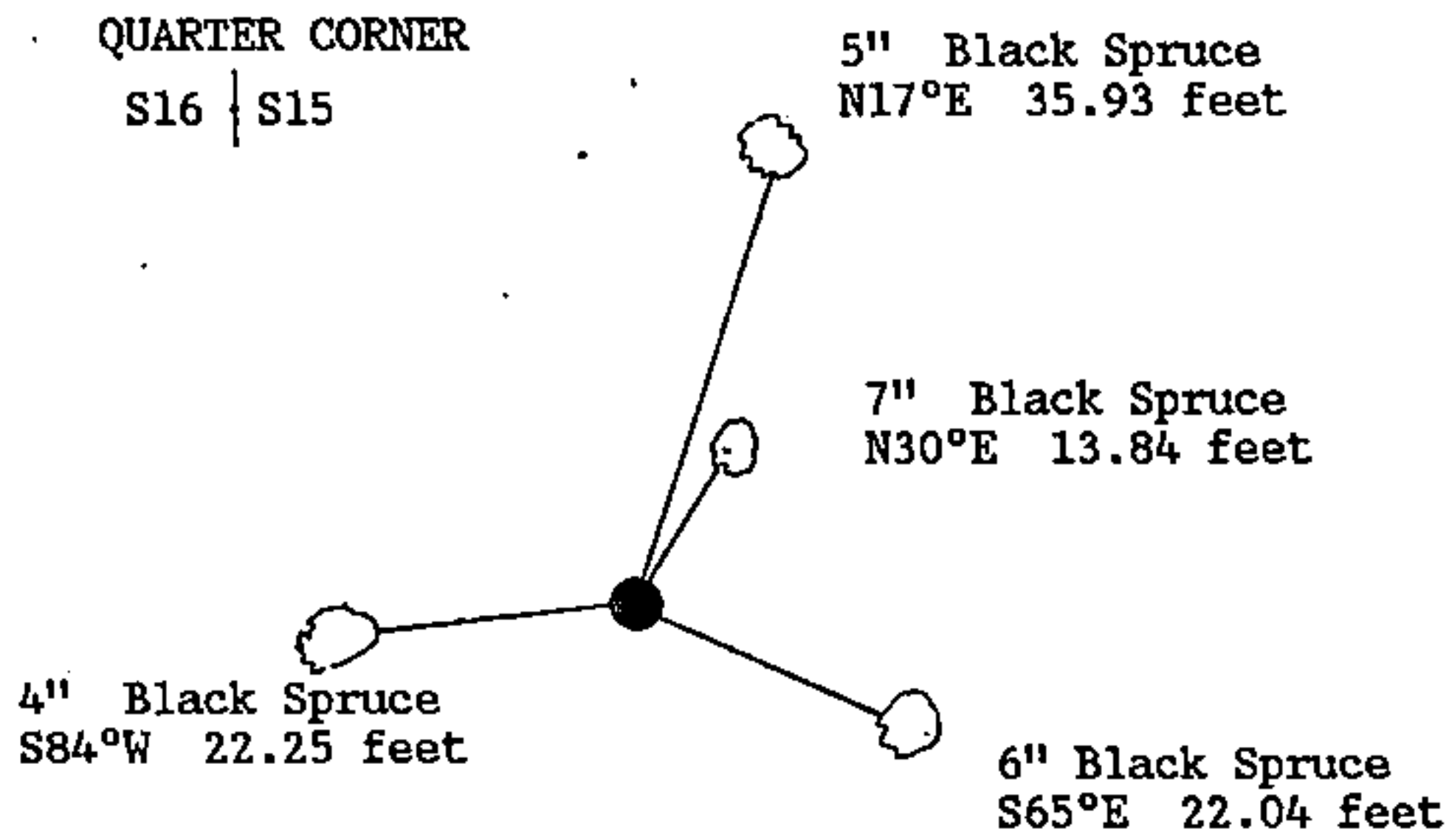
No discrepancy, restored existing corner.

Records of Deeds  
Office of the  
Register of Deeds  
Ludington, Michigan

(f) Was the corner restored through acceptance of (1) an obliterated evidence location, or, (2) a found perpetuated location?

Found perpetuated location.

(g&h) Was the corner reestablished through lost corner proportionate methods? If so, show the method, including the directions and distances to other public land survey corners used as evidence or used for proportioning in determining the corner location?



(i) I, John Schulke  
(type or print name) certify that the corner location shown on this record was determined by me or under my direction and control and that this U.S. Public Land Survey Monument Record is correct and complete to the best of my knowledge and belief.

John C Schulke Oct 15th, 1998  
Signature Date

Survey requested by: Edward [Signature] 10-25-88  
District Ranger Date