

U.S. PUBLIC LAND SURVEY MONUMENT RECORD

Index No. L-17

State of Wisconsin }
County of FOREST } ss.

I, John C. Schulke, do hereby certify that on the 31st day of May, 1988, I found evidence of the Quarter corner of 14 and 15 Township 38 North, Range 14 East, Fourth Principal Meridian, as described hereon; and that from this evidence I established a new monument and accessories as described hereon to perpetuate the original location of this corner.

Resident witnesses:

History of original corner establishment:

The Original Government Survey of the subdivision of the township was done in 1865 by J. L. Nowlin. Set a wooden post with the following bearing trees:
Sugar 10" S39°E 85 lks.
Hemlock 8" N32°W 22 lks.

REGISTER'S OFFICE
Forest County, Wis.
Received for record this 9th day of December, A.D., 1988 at 10:10 o'clock A.M. and recorded in Vol. CORNER RESTORATIONS page 17
Paul Aschenbrenner
Register of Deeds

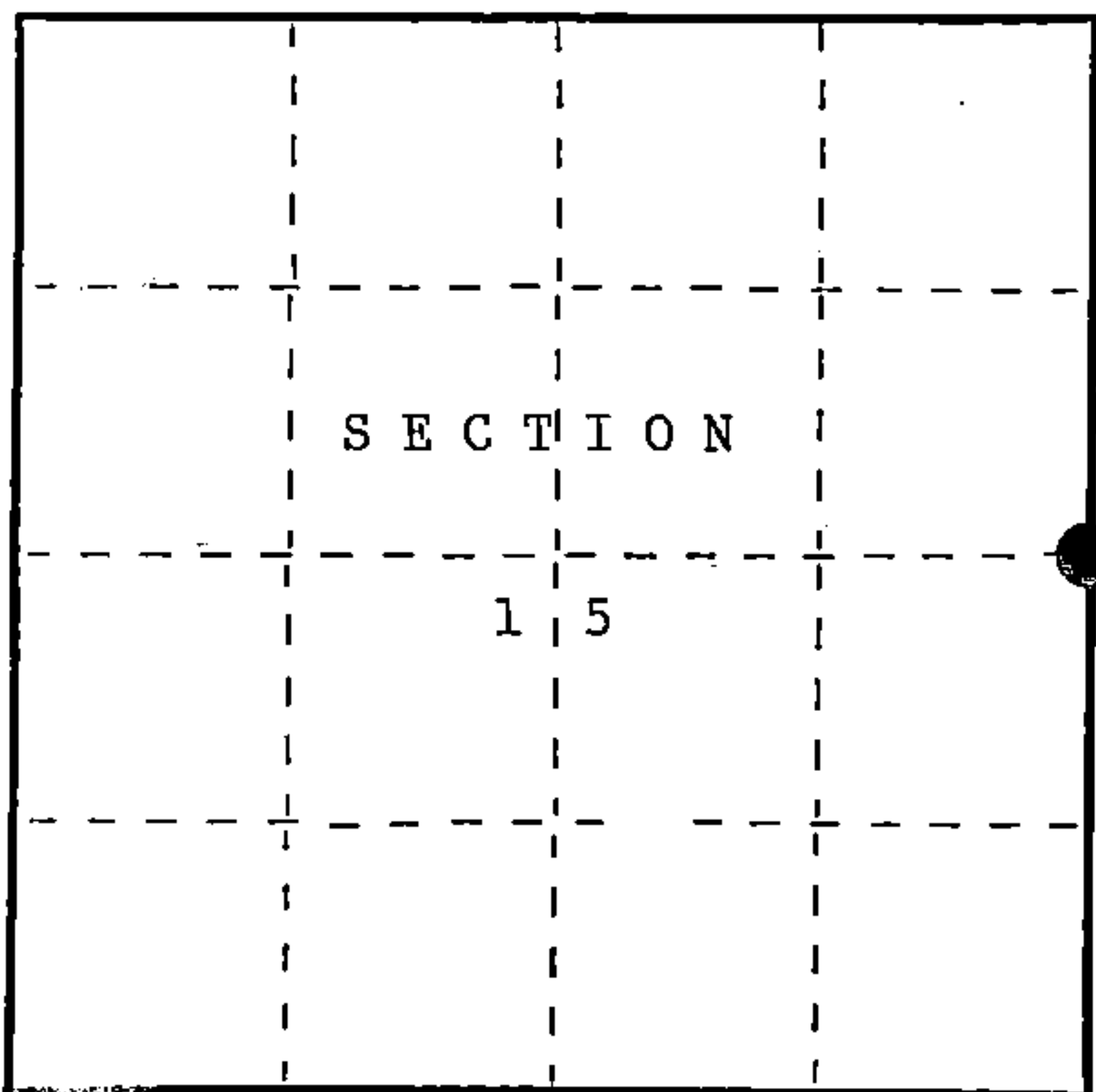
Description of corner evidence found:

In March 1935, Engblom found no evidence. He put a metal location tag on a 5" dia. Poplar on the West side of the tree 13 lks. due West of a cedar post.

In 1988, recovered wooden square post and a Red Maple clump S39°E 56.1 feet from the post.

Description of monument and accessories I established to perpetuate the original location of this corner.

Set a 2 1/2" diameter aluminum pipe monument, 3 feet long, 2 feet in the ground, with an aluminum cap stamped: T38N, R14E, 1/4, S14, S15, 1988, S-1665. Established the following corner references:
Sugar Maple 12" N41°W 47.37 ft.
Sugar Maple 12" S87°E 43.57 ft.
Sugar Maple 14" S33°E 28.34 ft.
Sugar Maple 12" S62°W 39.39 ft.
Steel sign post West 1.0 ft.



○ = Corner monument restored.

Dated at Cable, Wis., this 15th day of October, 1988.

Signature John C. Schulke Title Register Land Surveyor Registration No. S-1665
(County Surveyor, Registered Land Surveyor, or other duly authorized official)

Office of Register of Deeds, County of Forest, I hereby certify that the within instrument was filed in this office for record on the 9th day of December, 1988 at 10:10 o'clock A.M.

Paul Aschenbrenner
(Register of Deeds)

By Deputy

FORM NO. 985-A

H.C. Miller Company

Stock No. 26273

DOCUMENT NUMBER 136600

43814152000


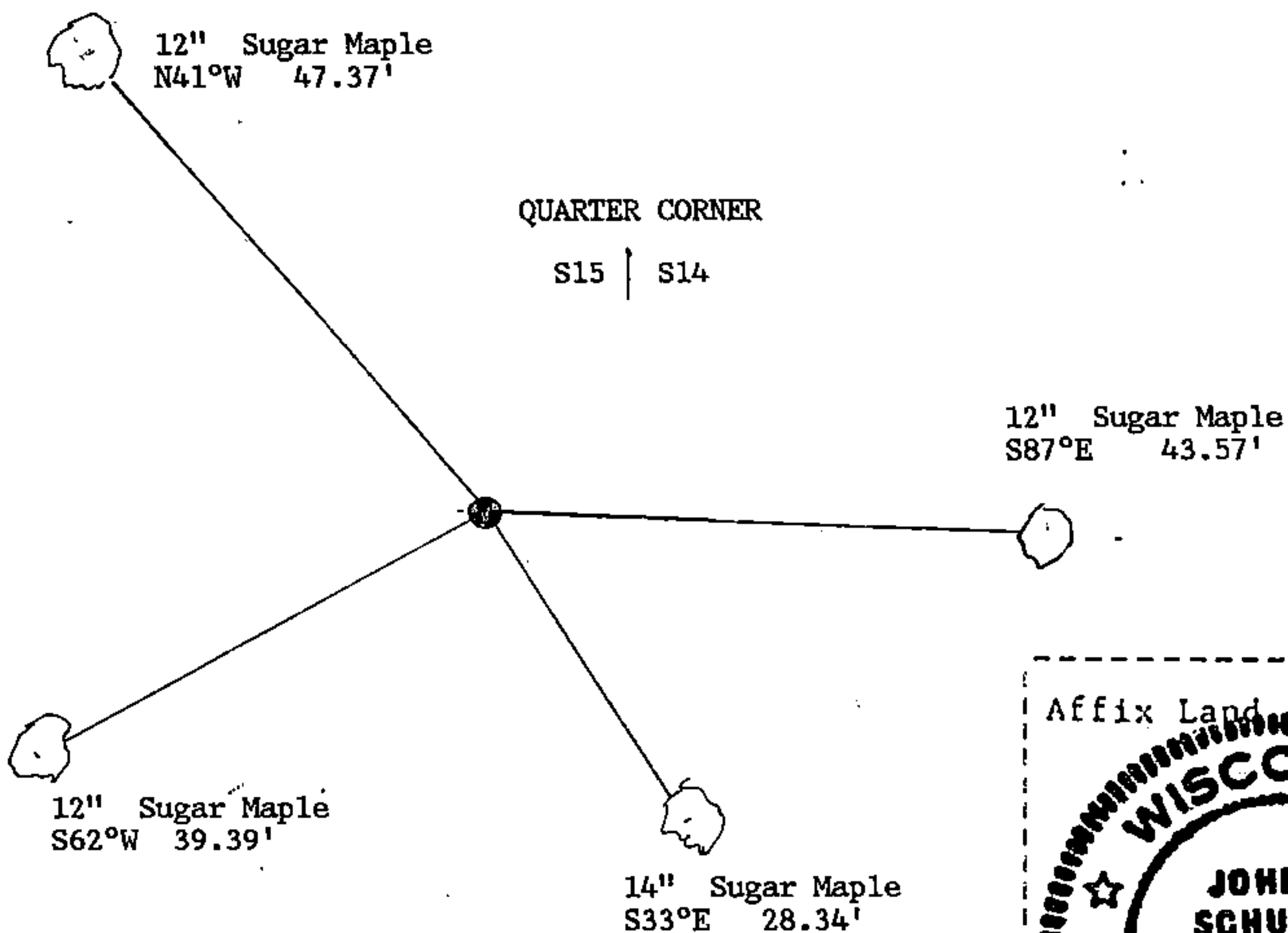
(a) Describe any material discrepancy between the location of the corner as restored or reestablished and the location of that corner as previously restored or reestablished by distance and direction. Show the discrepancy on the plan view drawing under (d), above. Show the distances between the corner as previously restored or reestablished and (1) the corner as restored or reestablished, and (2) to at least 2 of the witness monuments shown on the drawing in (d), above.

None, first corner restoration.

(f) Was the corner restored through acceptance of (1) an obliterated evidence location, or, (2) a found perpetuated location?

An obliterated evidence location.

(g&h) Was the corner reestablished through lost corner proportionate methods? If so, show the method, including the directions and distances to other public land survey corners used as evidence or used for proportioning in determining the corner location?



(i) I, John Schulke
(type or print name) certify that the corner location shown on this record was determined by me or under my direction and control and that this U.S. Public Land Survey Monument Record is correct and complete to the best of my knowledge and belief.

John C. Schulke Oct 15, 1988
Signature Date

Survey requested by: Edward Dejeu 10-25-88
District Ranger Date