

CERTIFIED LAND CORNER RESTORATION

State of Wisconsin }
County of Forest } ss.

I, Jean Resvick, do hereby certify that on the 22nd day of September, 1969, I found evidence of the East Quarter corner of Section 9 Township 38 North, Range 14 East, Fourth Principal Meridian, as described hereon; and that from this evidence I established a new monument and accessories as described hereon to perpetuate the original location of this corner:

Description of original monument and accessories and subsequent restorations:

Surveyed in 1865 by H. Nowlin and J.L. Nowlin. North 40.00 chains between sections 9 and 10. Set post.

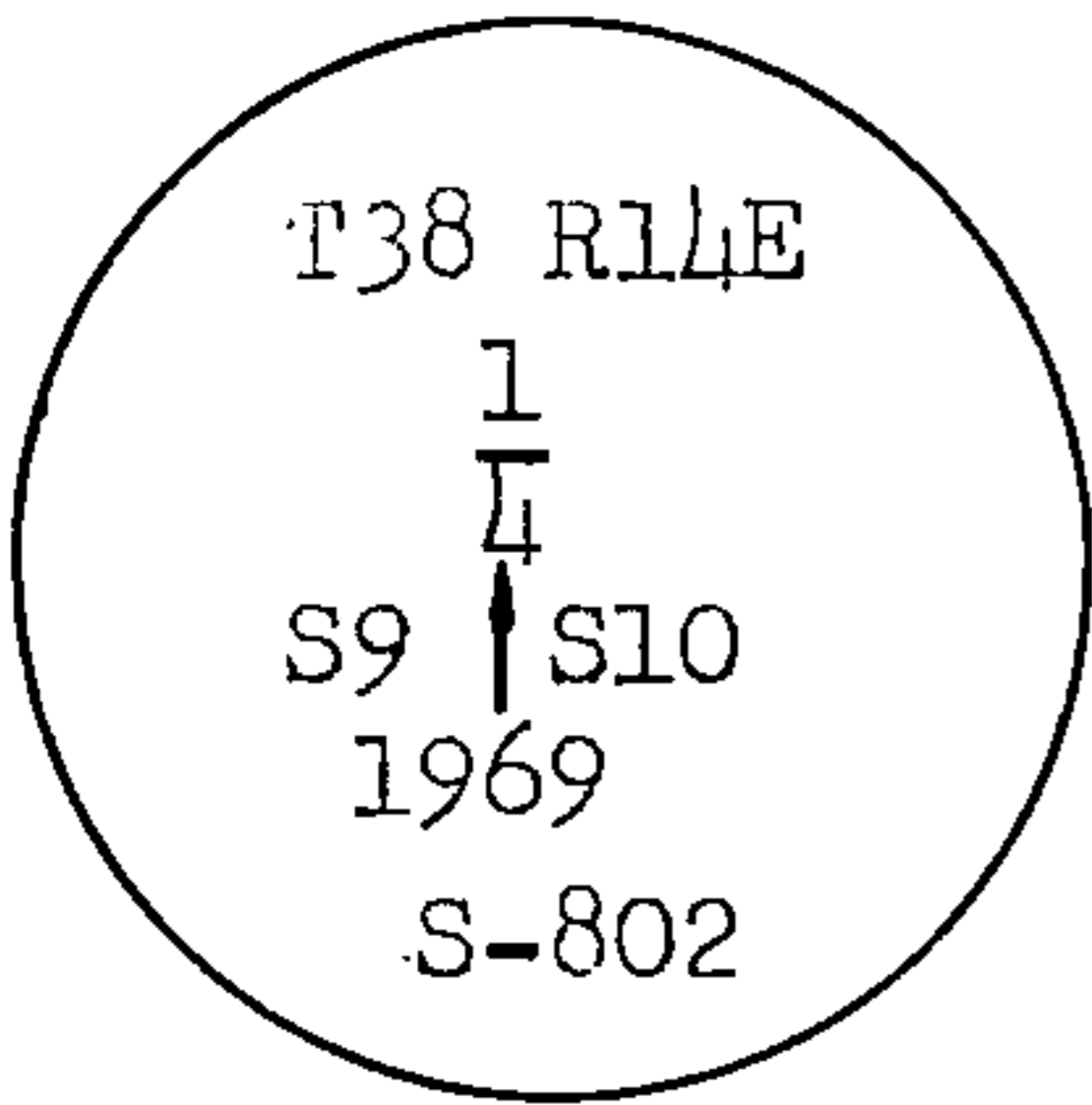
- Birch 10, N46W, 16 lks.
- Sugar 12, S11E, 14 lks.

Description of corner evidence found:

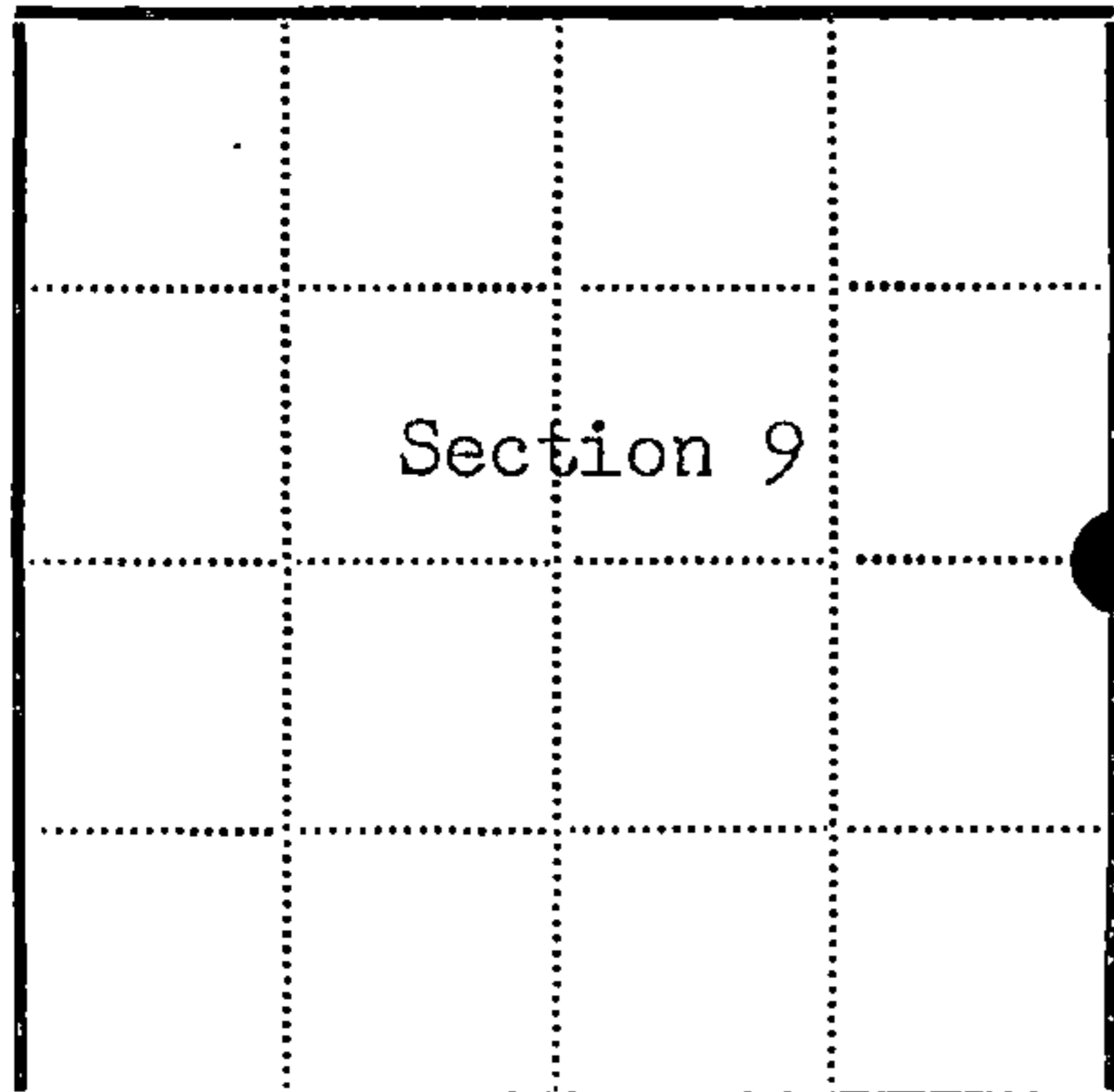
3 x 3 cedar post, 30 inch. above ground, scribed 1/4 S, S9, S10, 1/4S. Birch stump roots bear N46W, 16 lks. Sugar 14, bears S11E 14 lks., No scribing found on maple. Interior rot could have destroyed scribing, tree is living.

Description of monument and accessories I established to perpetuate the original location of this corner:


Replaced post found with 2 inch diameter, galvanized iron pipe, 5 ft. long, filled with concrete, flanged at bottom, with brass cap marked:



From which the following new blazed and scribed bearing trees bear. Sugar 14, bears S87E, 29.95 ft. or 45.378 lks. W. Ash 7, bears N54W, 29.26 ft. or 44.333 lks. Steel post set East 1.3 ft. with sign



● = Corner monument restored
□ =



Resident witnesses
Dated at Rhinelander Wisconsin, this 22nd day of September 1970.
Signature: Jean F. Resvick Title: Cadastral Surveyor
(County Surveyor, Registered Land Surveyor, or other duly authorized official)

Surveyors Registration No. S-802 DOCUMENT NUMBER 98055

Office of Register of Deeds County of Forest
I hereby certify that the within instrument was filed in this office for record on the 22nd day of May 1970, and was filed in Book No. Page No. G-13 of County Records.

Signature: Eugene Stutzman Title: Register of Deeds

Township 38 North, Range 14 East, Section 9, Index No. G-13, Page No.

U.S. PUBLIC LAND SURVEY MONUMENT RECORD

Index No. G-13

State of Wisconsin }
County of FOREST } ss.

I, John C. Schulke, do hereby certify that on the 20th day of May, 1988, I found evidence of the Quarter corner of 9 and 10 Township 38, North, Range 14 East, Fourth Principal Meridian, as described hereon; and that from this evidence I established a new monument and accessories as described hereon to perpetuate the original location of this corner.

Resident witnesses:

History of original corner establishment:

The Original Government Survey of the subdivision of the township was done in 1865 by J. L. Nowlin. Set a wooden post with the following bearing trees:
Birch 10" N46°W 16 lks.
Sugar 12" S11°E 14 lks.

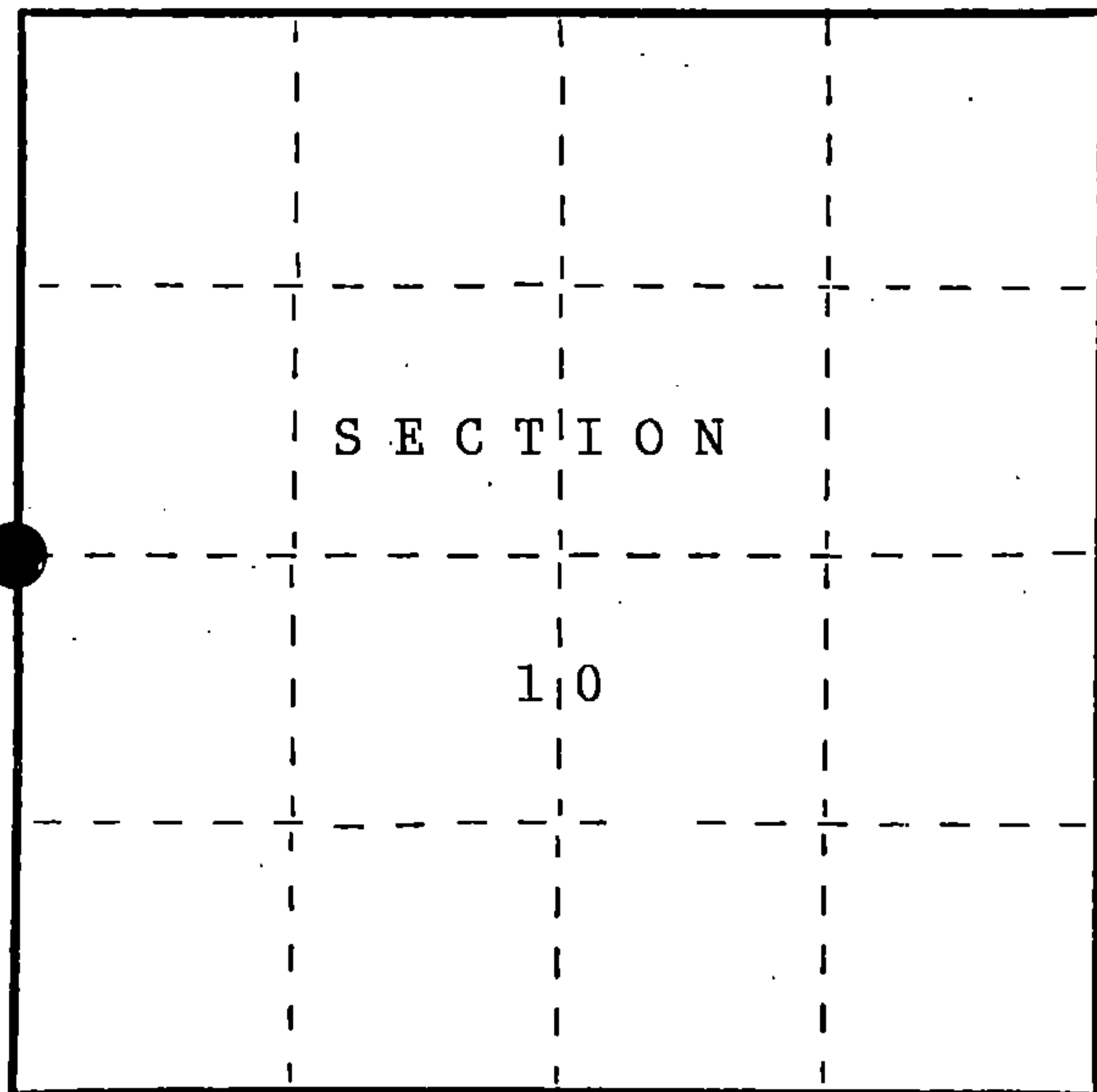
REGISTER'S OFFICE
Forest County, Wis.
Received for record this 9th day of December, A.D., 1988 at 10:10 o'clock A.M. and recorded in Vol. CORNER RESTORATIONS page G-13
Paul Aschenbrenner
Register of Deeds

Description of corner evidence found:

In 1969, J. Resvick found evidence of a cedar post with scribing on it, 30 inches above ground. He found both GLO bearing trees. He set a 2" dia., galvanized iron pipe, 5 ft. long, filled with concrete, flanged at bottom, with brass cap marked. The following bearing trees:
Sugar 14" S87°E 29.95 ft.
White Ash 7" N54°W 29.26 ft.
Steel sign post East 1.3 ft.
In 1988, J. Schulke recovered 2" dia. iron pipe with a brass cap stamped to identify the corner. Recovered the following bearing trees:
Black Ash 13" N52°W 29.27 ft.
Red Maple 16" East 29.83 ft.
GLO blown down Sugar Maple S11°E 9.24 ft.

Description of monument and accessories I established to perpetuate the original location of this corner.

From the recovered corner monument established the following corner references:
Spruce 13" N57°E 26.95 ft.
Red Maple 5" S86°W 32.53 ft.
Steel sign post Southwest 0.9 ft.



○ = Corner monument restored.

Dated at Cable, Wis., this 15th day of October, 1988.

Signature John C. Schulke Title Register Land Surveyor Registration No. S-1665
(County Surveyor, Registered Land Surveyor, or other duly authorized official)

Office of Register of Deeds, County of Forest, I hereby certify that the within instrument was filed in this office for record on the 9th day of December, 1988 at 10:10 o'clock A.M.

Paul Aschenbrenner
(Register of Deeds)

By _____ Deputy

FORM NO. 985-A

H.C. Miller Company
Register of Deeds

Stock No. 26273

DOCUMENT NUMBER 136593

43814092000

) Describe any material discrepancy between the location of the corner as restored or reestablished and the location of that corner as previously restored or reestablished by distance and direction. Show the discrepancy on the plan view drawing under (d), above. Show the distances between the corner as previously restored or reestablished and (1) the corner as restored or reestablished, and (2) to at least 2 of the witness monuments shown on the drawing in (d), above.


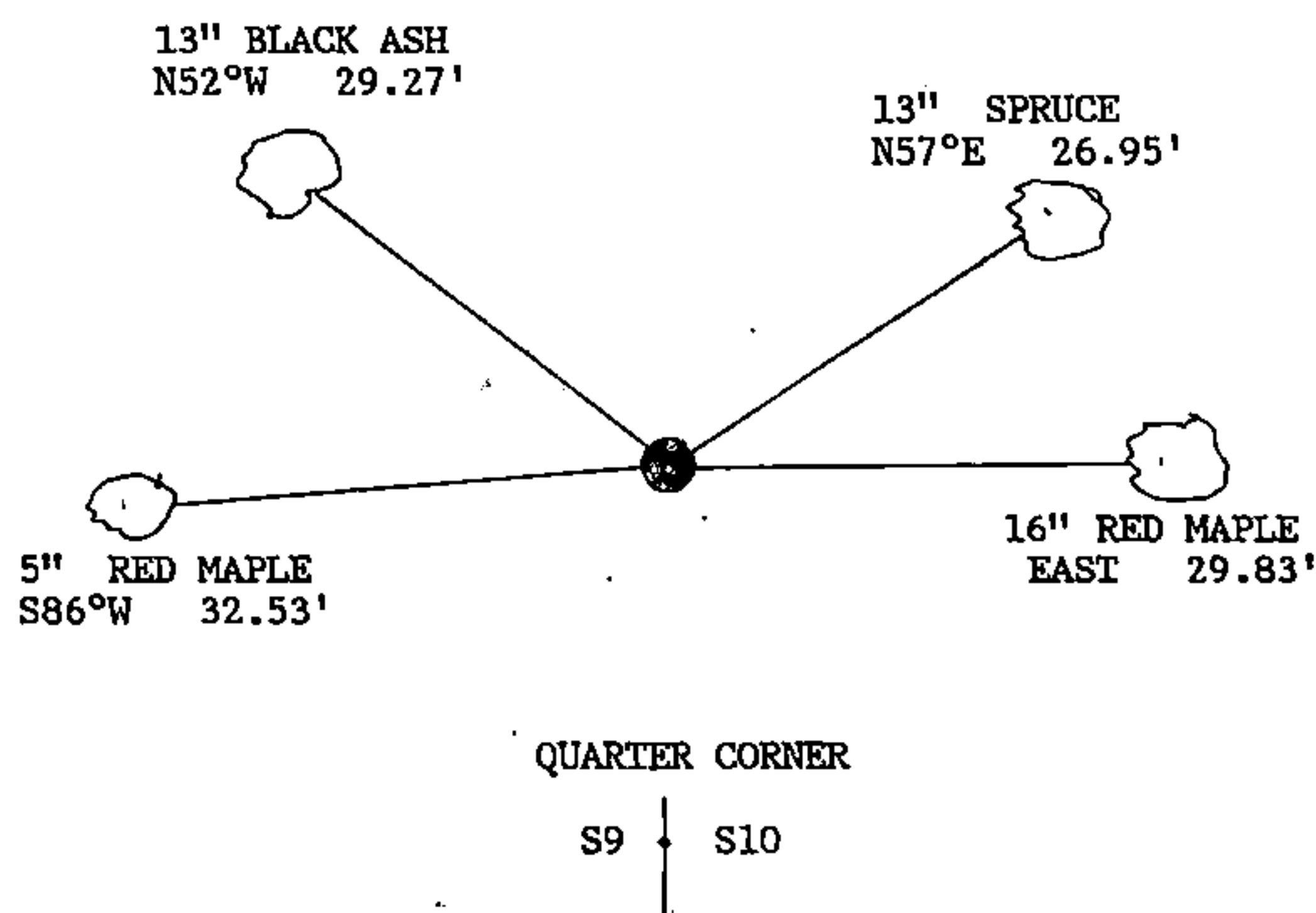
No, accepted prior corner monumentation.

DEPARTMENT OF THE INTERIOR
 BUREAU OF LAND MANAGEMENT
 DISTRICT OFFICE
 100 N. LINCOLN ST.
 DENVER, COLORADO 80202
 REGISTRATION SERVICE

(f) Was the corner restored through acceptance of (1) an obliterated evidence location, or, (2) a found perpetuated location?

Found perpetuated location.

(g&h) Was the corner reestablished through lost corner proportionate methods? If so, show the method, including the directions and distances to other public land survey corners used as evidence or used for proportioning in determining the corner location?



(i) I, John Schulke
 (type or print name) certify that the corner location shown on this record was determined by me or under my direction and control and that this U.S. Public Land Survey Monument Record is correct and complete to the best of my knowledge and belief.

John C. Schulke _____ Oct 15th, 1988
 Signature Date

Survey requested by: *[Signature]* 10-25-88
 District Ranger Date