

CERTIFIED LAND CORNER RESTORATION

State of Wisconsin }
County of Forest } ss.

I Jean F. Resvick, do hereby certify that on the 24th day of September, 1969, I found evidence of the North quarter corner of Section 16 Township 38 North, Range 14 East, Fourth Principal Meridian, as described hereon; and that from this evidence I established a new monument and accessories as described hereon to perpetuate the original location of this corner:

Description of original monument and accessories and subsequent restorations:

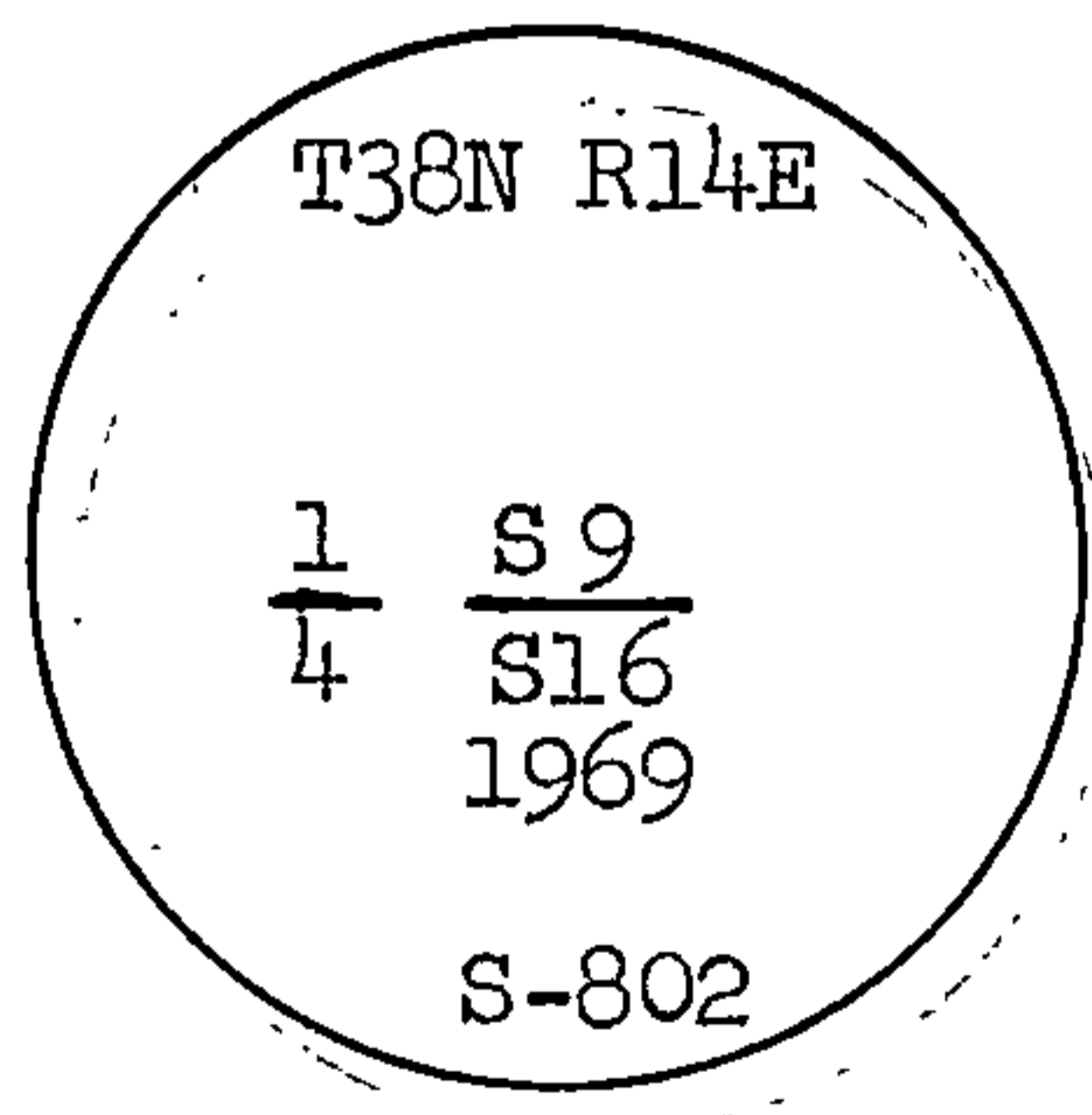
Survey in 1865 by Nowlin
40.20 chains west corrected between Sections 9 & 16
Set post.
Fir 12, N25E, 25 lks.
Fir 12, S34W, 16 lks.

Description of corner evidence found:

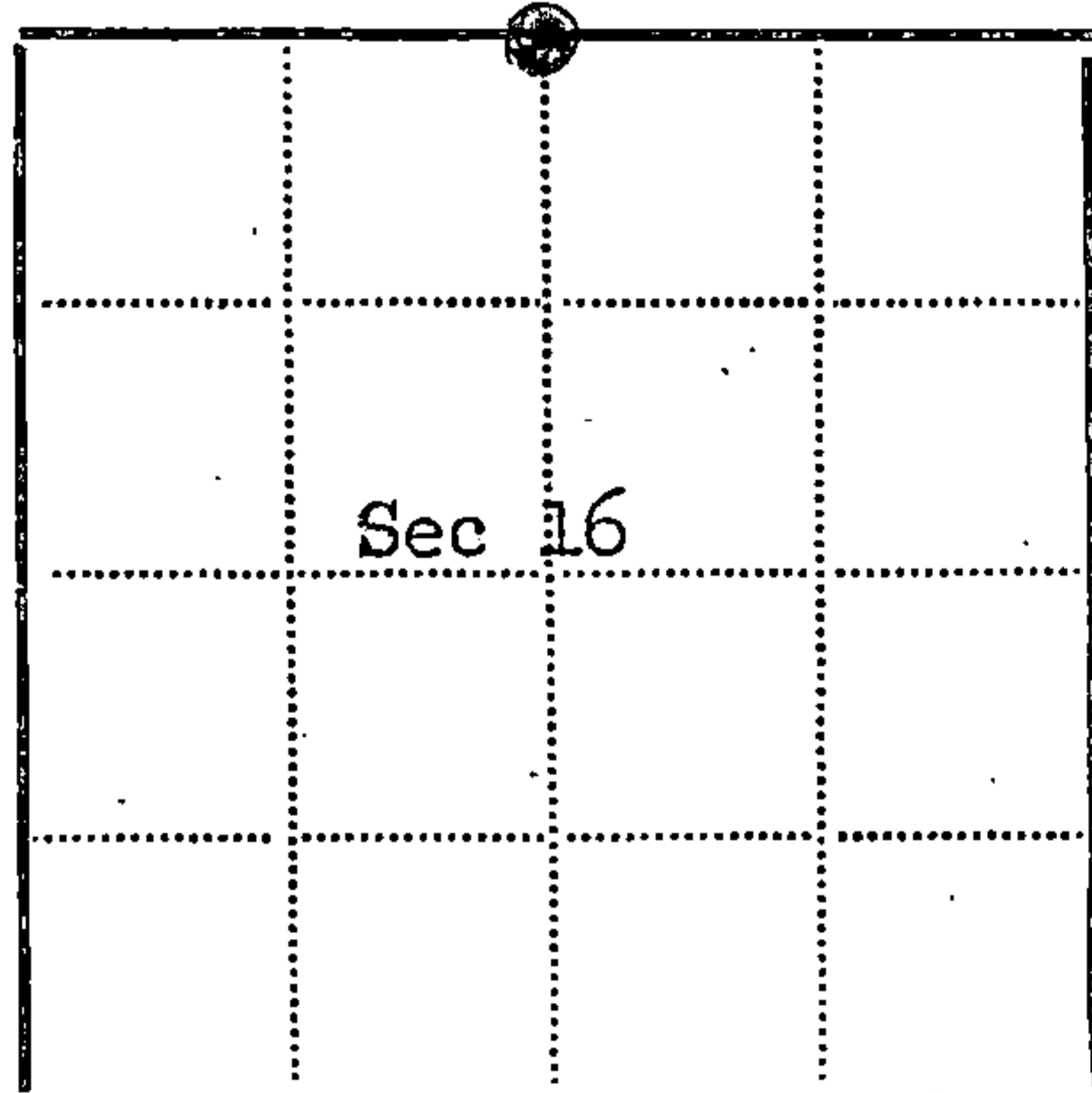

Cedar post 5 1/2 feet above ground from which a hemlock 11, scribed, bears S11W, 7.0 Ft. Balsam stump about 4 inches when scribed, bears N37E, 8.50 feet. Stump mound at N25E, 16.5 feet. Stump mound at S34W, 10.6 feet. Stump mounds were of large trees, the remains found in mounds are that of balsam. Old scribed cedar post found lying by Hemlock described above.

Description of monument and accessories I established to perpetuate the original location of this corner:

Replaced Cedar post with a 2 inch galvanized wrought iron pipe, 5 feet long, filled with concrete, flanged on bottom, with brass tablet on top stamped.
from which the following new blazed and scribed bearing trees bear:



Hemlock 19, bears N12W, 21.64 ft.
Cedar 6, bears S53W, 30.49 ft.
Steel post with signs set NW of Monument 2.3 ft.



● = Corner monument restored
□ =

Resident witnesses _____
Dated at Rhinelander Wisconsin, this 24th day of September, 1970.
Signature Jean F. Resvick Title Cadastral Surveyor
(County Surveyor, Registered Land Surveyor, or other duly authorized official)

Surveyors Registration No. S-802 DOCUMENT No. 98923

Office of Register of Deeds County of Forest
I hereby certify that the within instrument was filed in this office for record on the 23rd day of October, 1970, and was filed in Book No. CORNER Page No. J-11 of County Records.
RESTORATIONS

Signature Eugene Stutzman Title Register of Deeds

Township 38 North, Range 14 East, Section 16, Index No. J-11, Page No.