

U.S. PUBLIC LAND SURVEY MONUMENT RECORD

Index No. C-17

State of Wisconsin

County of FOREST

ss.

I, John Schulke, do hereby certify that on the 31st day of May, 1988, I found evidence of the Quarter corner of 2 and 3 Township 38 North, Range 14 East, Fourth Principal Meridian, as described hereon; and that from this evidence I established a new monument and accessories as described hereon to perpetuate the original location of this corner.

Resident witnesses:

History of original corner establishment:

The Original Government Survey of the township was made in 1857 by Artemas Curtis. The Original Government Survey of the subdivision of township was made in 1865 by J. L. Nowlin.

Set a wooden post with the following bearing trees:

Sugar	20"	S37°E	12 lks.
Hemlock	40"	N17°W	28 lks.

Description of corner evidence found:

Found no evidence of the original survey corner.

Recovered scribed post set by Frank Baran, compassman in 1-28-37.

REGISTER'S OFFICE
Forest County, Wis.
Received for record this 9th day
of December, 1988, at
10:10 o'clock A.M. and recorded
in Vol. CORNER RESTORATIONS
page C-17
Paul Aschenbrenner
Register of Deeds

Description of monument and accessories I established to perpetuate the original location of this corner.

Set a 2 1/2" diameter aluminum pipe monument, 3 feet long, 2 feet in the ground, with an aluminum cap stamped: T38N, R14E, 1/4, S2, S3, 1988, 3-1665. Established the following bearing trees

which are blazed, scribed, painted and tagged.

Sugar Maple	8"	N73°W	23.78 feet
Sugar Maple	7"	N50°E	27.24 feet
Sugar Maple	12"	S33°E	34.46 feet
Sugar Maple	18"	S52°W	28.98 feet
Steel sign post		East	0.9 feet

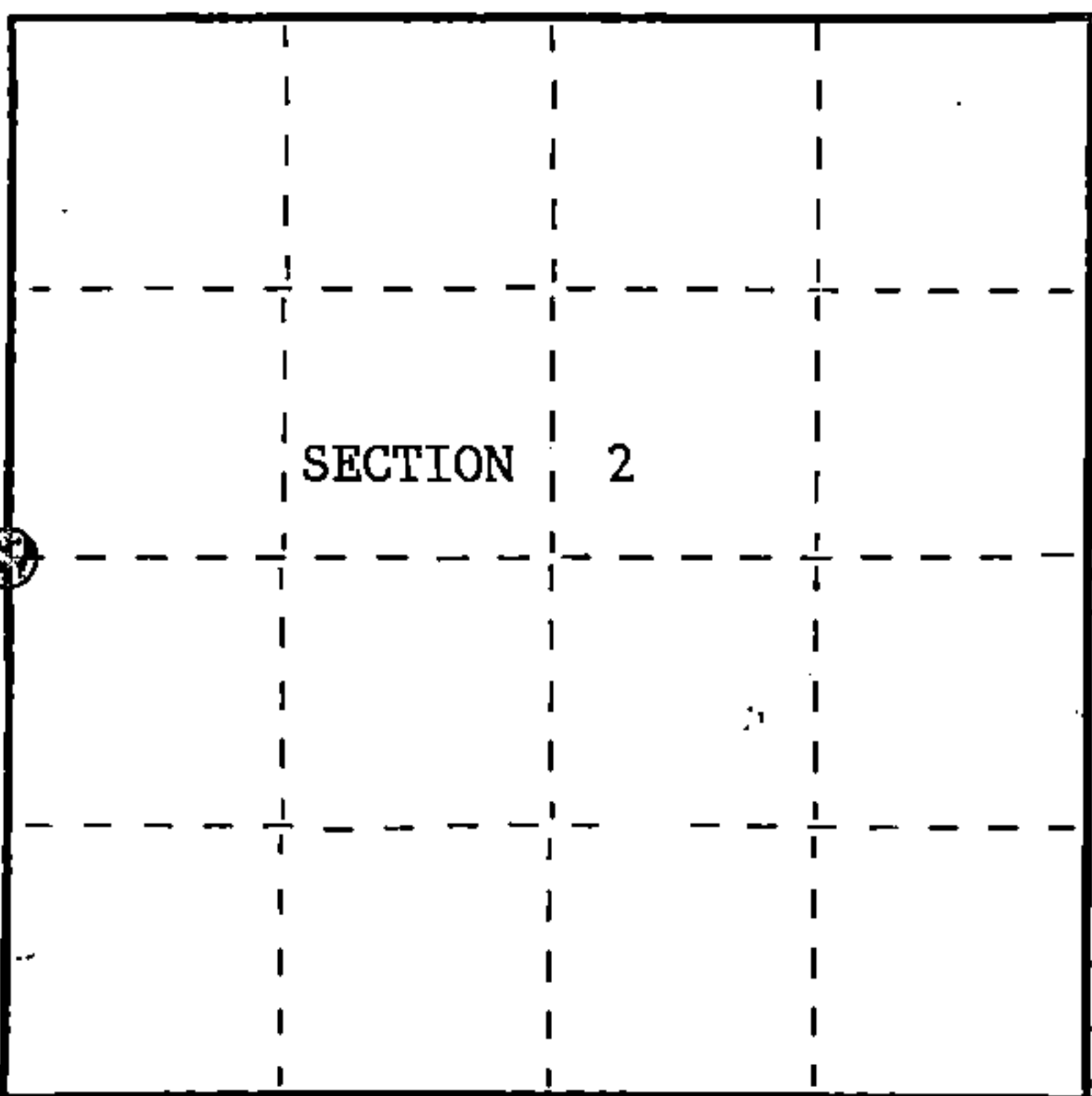
Dated at Cable, Wis., this 3rd day of October, 1988

Signature John C. Schulke Title R.L.S. Registration No. S-1665
(County Surveyor, Registered Land Surveyor, or other duly authorized official)

Office of Register of Deeds, County of Forest, I hereby certify that the within instrument was filed in this office for record on the 9th day of December, 1988 at 10:10 o'clock A.M.

Paul Aschenbrenner
(Register of Deeds)

By Deputy



○ = Corner monument restored.

FORM NO. 985-A

H.C. Miller Company

Stock No. 26273

DOCUMENT NUMBER 136588

43814032000

- (e) Describe any material discrepancy between the location of the corner as restored or reestablished and the location of that corner as previously restored or reestablished by distance and direction. Show the discrepancy on the plan view drawing under (d), above. Show the distances between the corner as previously restored or reestablished and (1) the corner as restored or reestablished, and (2) to at least 2 of the witness monuments shown on the drawing in (d), above.

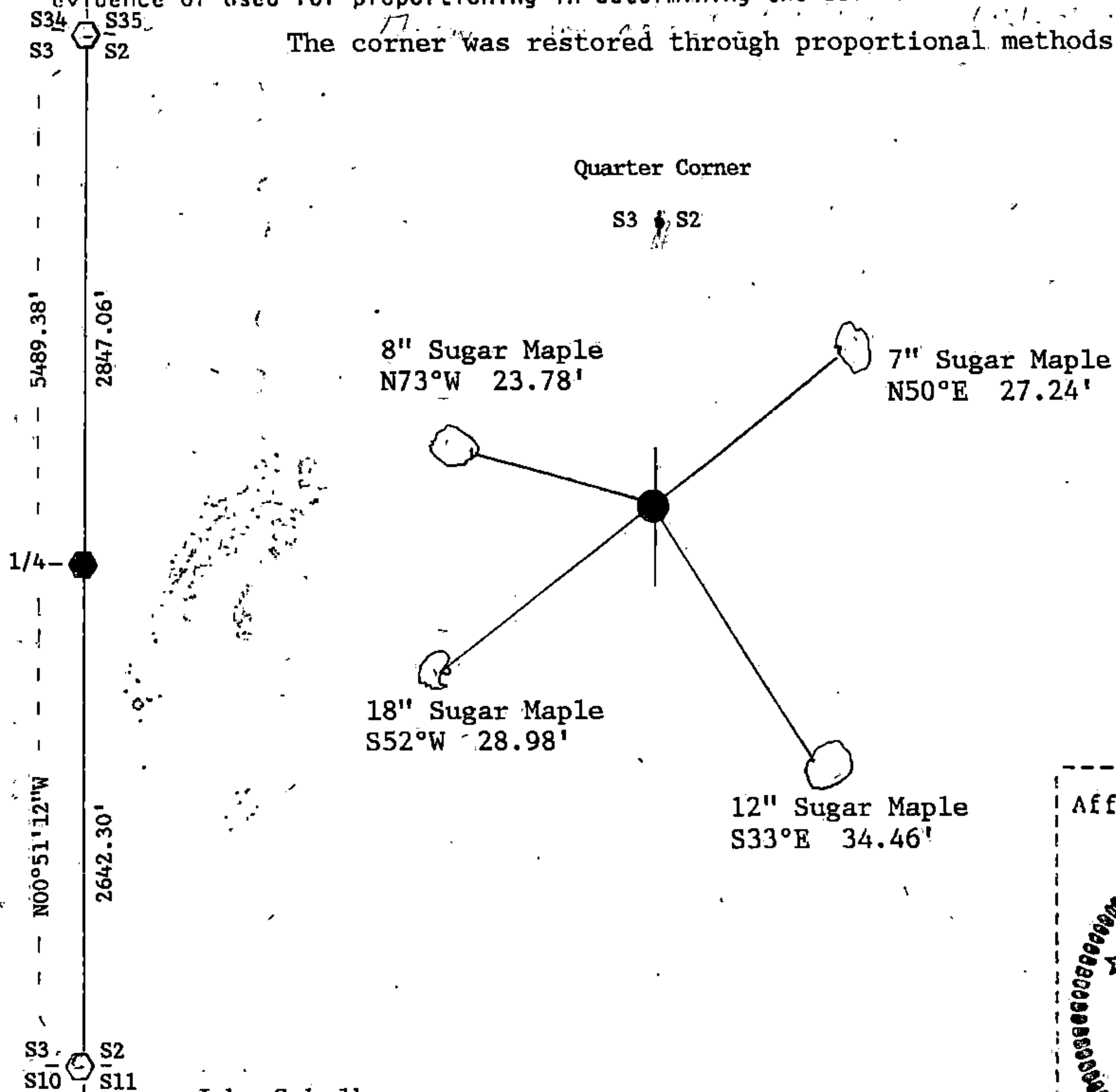
Baran's post was recovered N89°W 34.6 feet from the restored corner. Baran found no original evidence.

- (f) Was the corner restored through acceptance of (1) an obliterated evidence location, or, (2) a found perpetuated location?


See g and h.

- (g&h) Was the corner reestablished through lost corner proportionate methods? If so, show the method, including the directions and distances to other public land survey corners used as evidence or used for proportioning in determining the corner location?

The corner was restored through proportional methods.



Affix Land Surveyor Seal



- (i) I, John Schulke
(type or print name) certify that the corner location shown on this record was determined by me or under my direction and control and that this U.S. Public Land Survey Monument Record is correct and complete to the best of my knowledge and belief.

John C. Schulke
Signature

Oct. 3rd 1988
Date

Survey requested by:

Edward [Signature]
District Ranger

10-25-88
Date