

U. S. PUBLIC LAND SURVEY MONUMENT RECORD

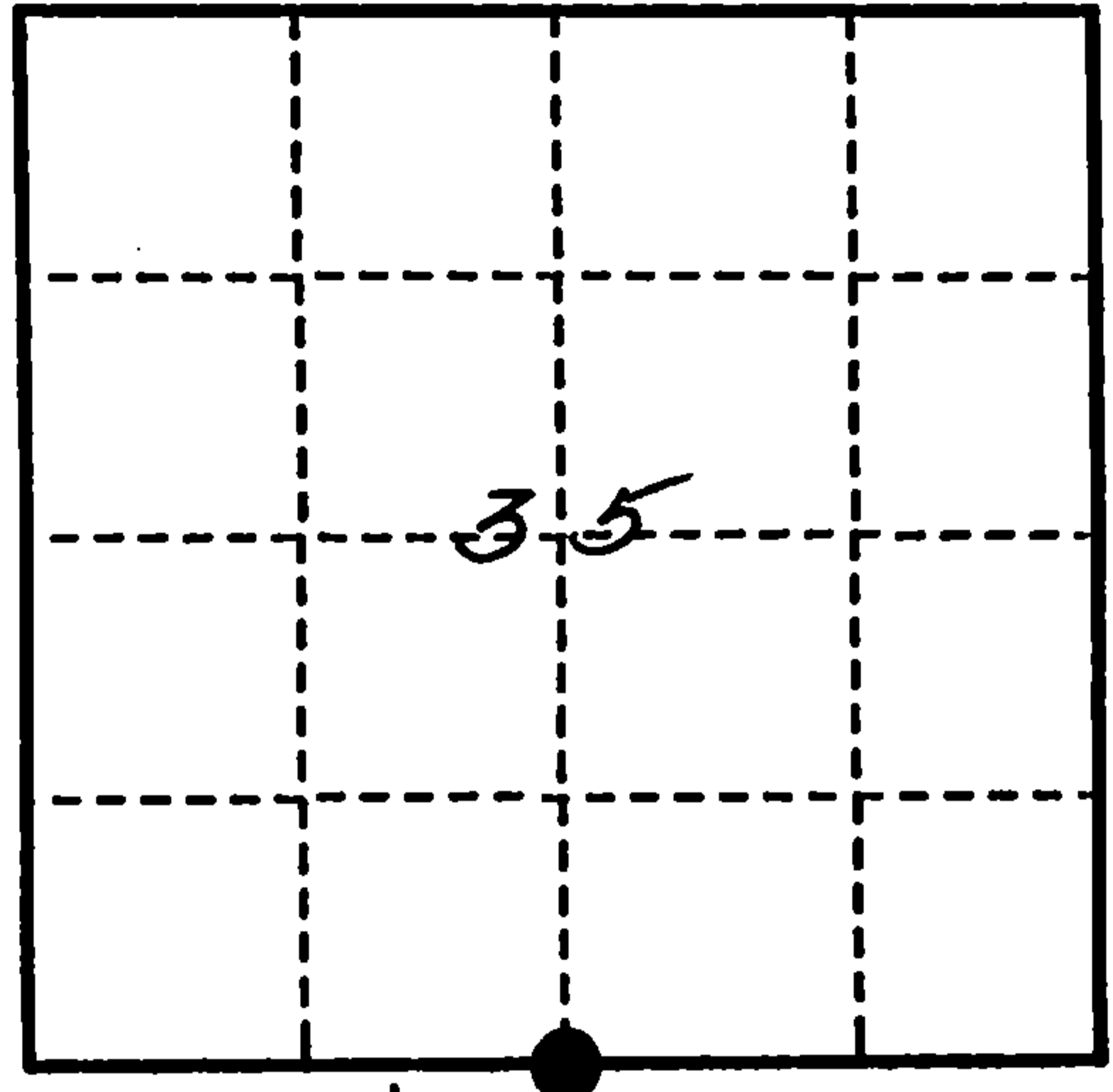
INSTRUCTIONS:

This record shall show the location of the corner and shall include all of the following nine elements (a through i).

(a) Identify the corner by reference to the U.S. public land survey system.

○ = Corner monument restored.

Quarter Corner to Section 2,  
T.37N., R.13E., and Section 35,  
T.38N., R.13E., 4th P.M.



(b) Describe any record evidence, monument evidence, occupational evidence, testimonial evidence or any other material evidence you considered, and whether the monument was found or placed.

Found aluminum monument broken off and Spruce BT dead. We set a new monument (1 1/2" x 24" iron pipe) and made a new BT: Cedar, 12", S.55°W., 77.18'.

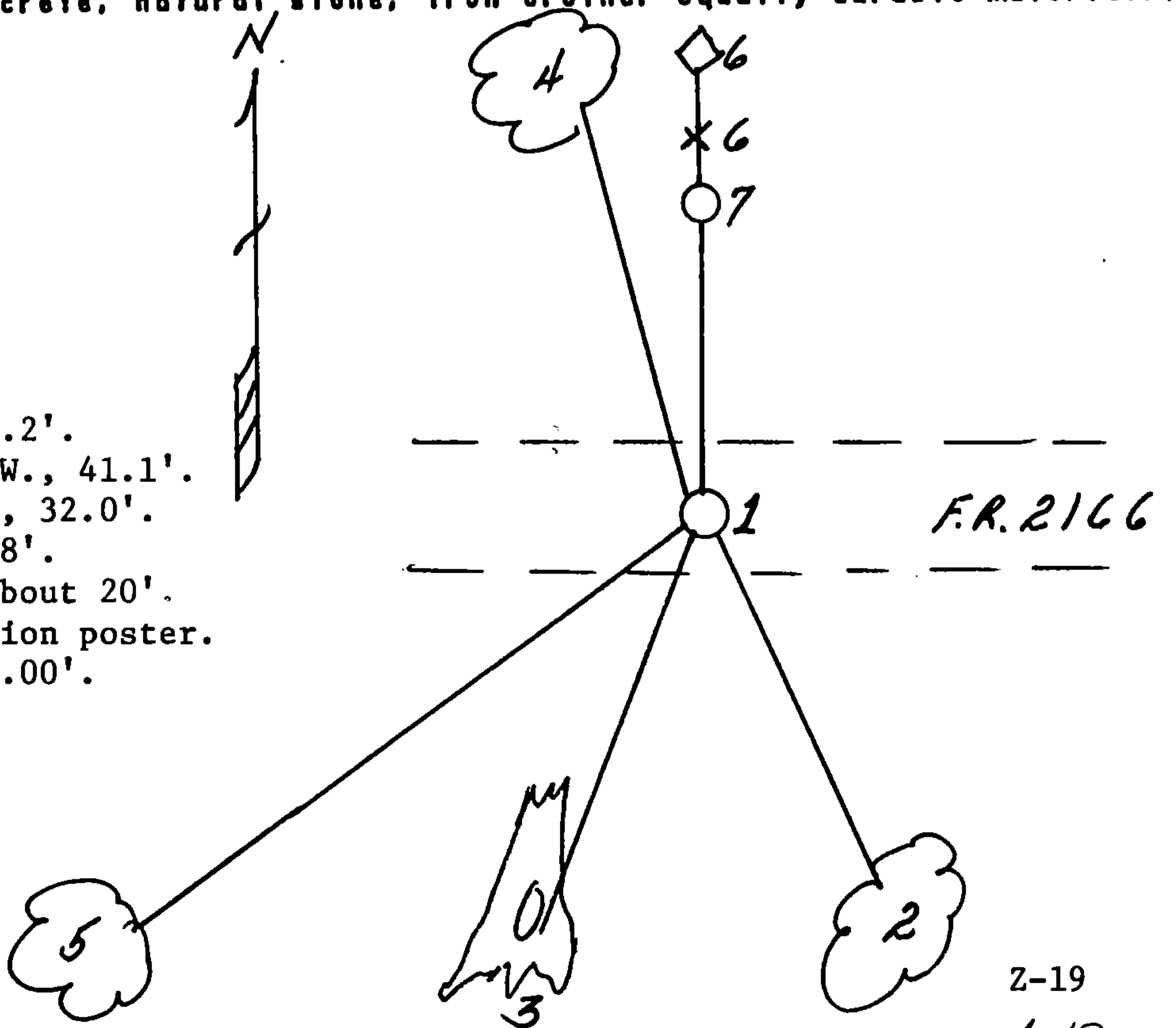
Also, set a Witness Corner (2" x 30" aluminum monument), North, 22.00'.

This corner was restored by Resvick in 1971.

(c) In the plan view drawing below, provide reference ties to at least 4 witness monuments, or, if the location is within a municipality, to at least 2 witness monuments. (witness monuments shall be made of concrete, natural stone, iron or other equally durable material.)

(d) Show a plan view drawing depicting the relevant monuments and reference ties which is sufficient in detail to enable accurate relocation of the corner monument if the corner monument is disturbed. Indicate north.

1. 1 1/2" x 24" iron pipe.
2. Hemlock, 17", S.25°E., 38.2'.
3. Spruce (dead), 19", S.22°W., 41.1'.
4. Sugar Maple, 13", N.14°W., 32.0'.
5. Cedar, 12", S.55°W., 77.18'.
6. Steel sign post, North, about 20' next to wood post/location poster.
7. Witness Corner, North, 22.00'.



REGISTER'S OFFICE  
Forest County, Wis.  
Received for record this 9th day  
of March, A.D., 1993 at  
9:15 o'clock A.M. and recorded  
in Vol. 37-13 Casee Restorations  
page 2-19  
Chita Deputy  
Register of Deeds

43813350020

z-19  
SEE ALSO A-19  
37-13

(e) Describe any material discrepancy between the location of the corner as restored or reestablished and the location of that corner as previously restored or reestablished by distance and direction. Show the discrepancy on the plan view drawing under (d). above. Show the distances between the corner as previously restored or reestablished and (1) the corner as restored or reestablished, and (2) to at least 2 of the witness monuments shown on the drawing in (d), above.

N/A

(f) Was the corner restored through acceptance of (1) an obliterated evidence location, or, (2) a found perpetuated location?

(2)

(g & h) Was the corner reestablished through lost corner proportionate methods? If so, show the method, including the directions and distances to other public land survey corners used as evidence or used for proportioning in determining the corner location?

N/A

(1) I, Milo E. Stefan  
(type or print name) certify that the corner location shown on this record was determined by me or under my direction and control and that this U.S. Public Land Survey Monument Record is correct and complete to the best of my knowledge and belief.



Milo E. Stefan  
Signature

November 20, 1992

Date

CERTIFICATE READY FOR FILING:

Dale R. Covey  
Acting District Ranger

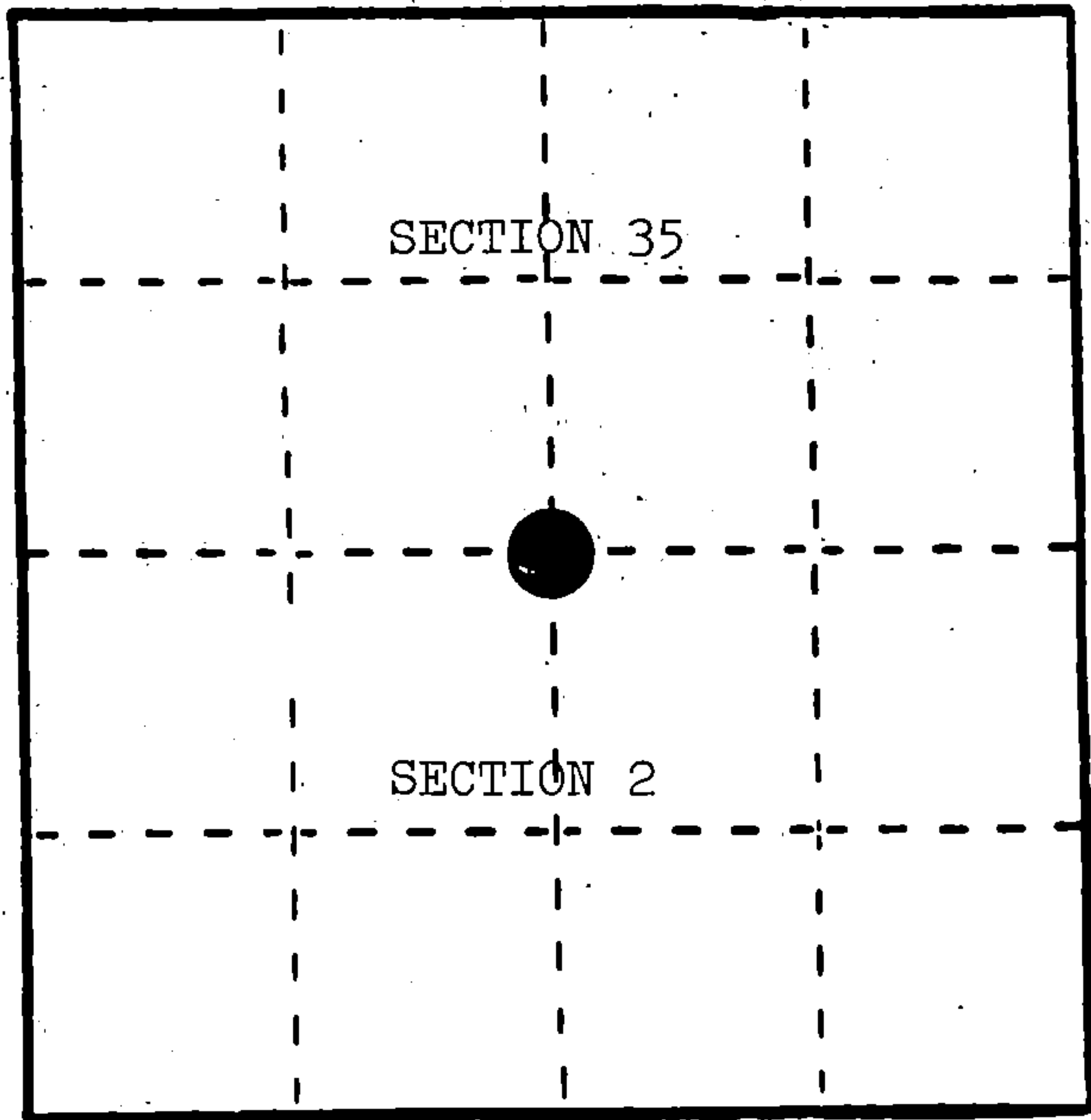
# U. S. PUBLIC LAND SURVEY MONUMENT RECORD

**INSTRUCTIONS:** This record shall show the location of the corner and shall include all of the following nine elements (a through i).

(a) Identify the corner by reference to the U.S. public land survey system.

○ = Corner monument restored.

Quarter corner to Sections 2 and 35, T.37-38N., R.13E.



(b) Describe any record evidence, monument evidence, occupational evidence, testimonial evidence or any other material evidence you considered, and whether the monument was found or placed.

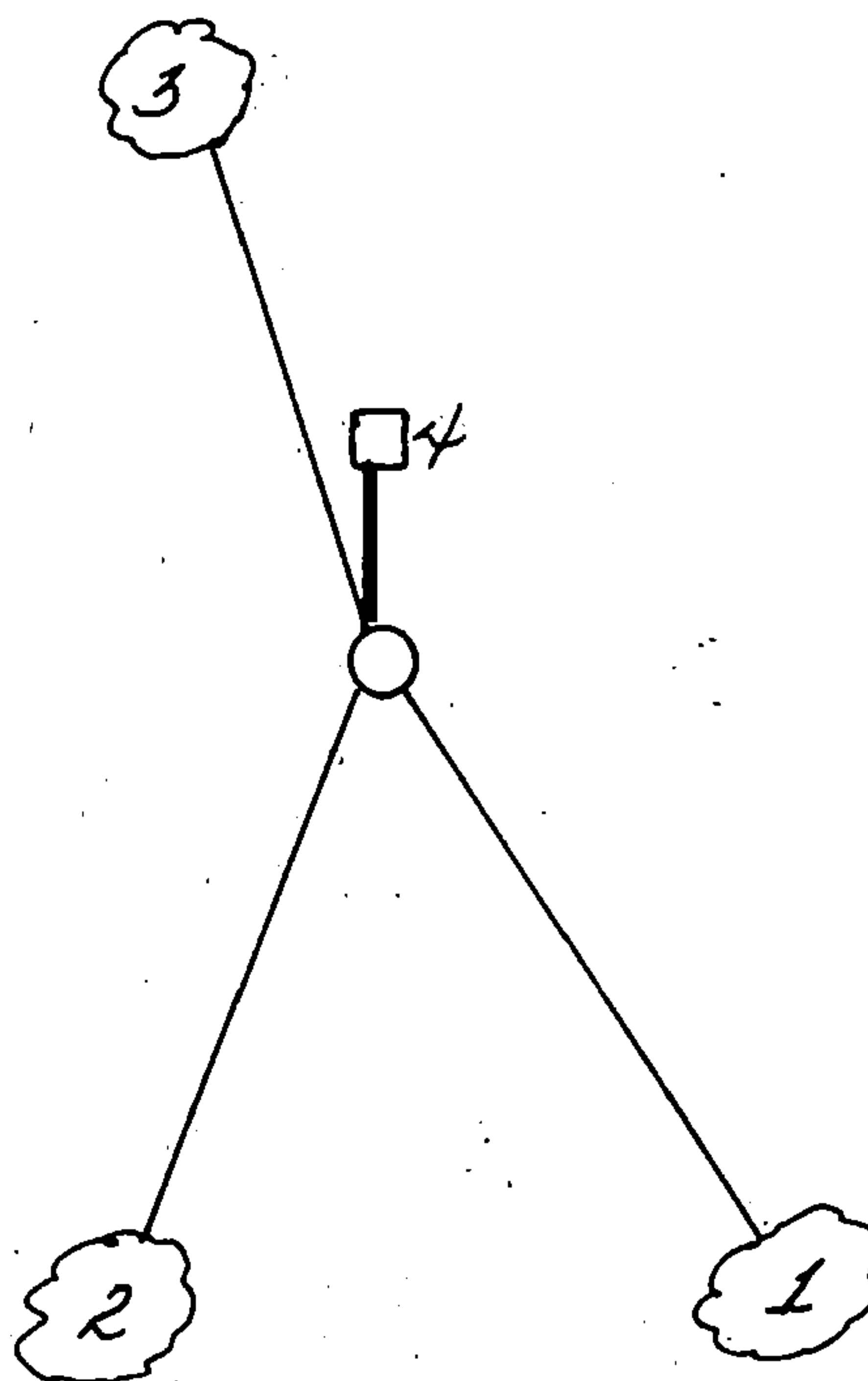
Corner restored by lost methods on June 9, 1971, by Jean F. Resvick. Plat of Survey filed with Register of Deeds, Forest County.

September 11, 1984, Milo Stefan found monument broken off by grader; therefore, placed a new 2" x 30" aluminum monument 6" below road surface, with tablet stamped to identify the corner.

(c) In the plan view drawing below, provide reference ties to at least 4 witness monuments, or, if the location is within a municipality, to at least 2 witness monuments. (Witness monuments shall be made of concrete, natural stone, iron or other equally durable material.) Describe witness monuments.

(d) Show a plan view drawing depicting the relevant monuments and reference ties which is sufficient in detail to enable accurate relocation of the corner monument if the corner monument is disturbed. Indicate north.

1. Hemlock, 17", S.25°E., 39.02 feet
2. White Spruce, 19", S.22°W., 42.46 feet
3. Sugar Maple, 13", N.14°W., 30.85 feet
4. Steel Sign Post, North, 23.0 feet



REGISTER'S OFFICE }  
Forest County, Wis. }

Received for record this 1st day  
of April A. D., 1985 at  
2:05 o'clock P. M. and

recorded in Vol. CORNER RESTORATIONS  
on page A-19

*Paul Aschenbrenner*  
REGISTER

(e) Describe any material discrepancy between the location of the corner as restored or reestablished and the location of that corner as previously restored or reestablished by distance and direction. Show the discrepancy on the plan view drawing under (d), above. Show the distances between the corner as previously restored or reestablished and (1) the corner as restored or reestablished, and (2) to at least 2 of the witness monuments shown on the drawing in (d), above.

None.

(f) Was the corner restored through acceptance of (1) an obliterated evidence location, or, (2) a found perpetuated location?

(2) a found perpetuated location.

(g&h) Was the corner reestablished through lost corner proportionate methods? If so, show the method, including the directions and distances to other public land survey corners used as evidence or used for proportioning in determining the corner location?

Affix Land Surveyor Seal



(i) I, Milo E. Stefan  
(Type or print name) certify that the corner location shown on this record was determined by me or under my direction and control and that this U.S. Public Land Survey Monument Record is correct and complete to the best of my knowledge and belief.

Milo E. Stefan  
Signature

1/18/85  
Date