

CERTIFIED LAND CORNER RESTORATION

Index No. T-1

State of Wisconsin }
County of Forest } ss.


I Philip T. Hansen, do hereby certify that on the 14th day of December, 1977, I found evidence of the Quarter corner of Section 25 & 30 Township 38, North, Range 13 & 14 East, Fourth Principal Meridian, as described hereon; and that from this evidence I established a new monument and accessories as described hereon to perpetuate the original location of this corner.

Resident witnesses:

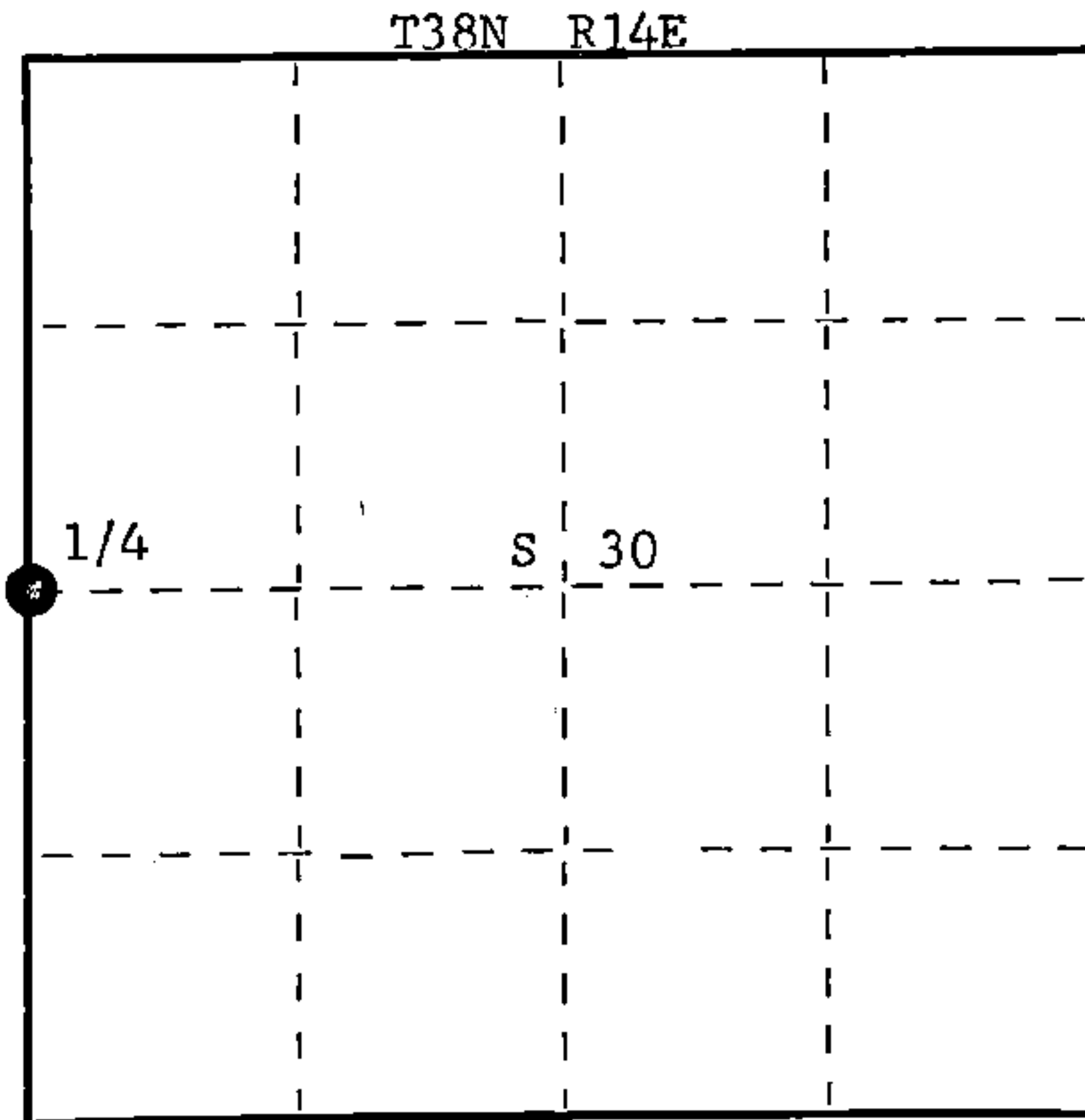
Glen Barker

Jim Claflin

Herb Wagoner



FORM 985 R. G. MILLER CO., MILWAUKEE



○ = Corner monument restored.

History of original corner establishment:

Original Corner established by Alfred Millard, Deputy Surveyor, in 1857, from which Spruce 7" bears west 33 links and Spruce 9" bears S31°E, 4 links. Corner recovered by John Macon, U.S.F.S. Forester, on July 16, 1934. Marked NBTs - Tamarack 18" S17°W, 20 feet; Tamarack 12" N77°W, 5 feet. Set 5" square cedar post scribed 1/4S S25.

Description of corner evidence found:

Recovered very old 5" squared cedar post, scribed 1/4S S25. This post was upright, rotted badly on three sides. Recovered rotted stumps of Tamarack BTs.

Description of monument and accessories I established to perpetuate the original location of this corner.

Replaced cedar post with 2 1/2" Berntsen A-1 Federal Monument, aluminum with magnet in cap and base. Monument projects 8" above ground. Cap stamped: Drove support stakes around base of monument.

Marked NBTs - Cedar 7" N60°E, 19.4 links
Cedar 9" S76°W, 24.9 links
Cedar 8" S15°E, 77.4 links
All scribed 1/4 BT.

T38N
R 13 25 + 30 14 R
E S498-1977 E

Dated at Rhineland, Wis., this 19th day of December, 1977

Signature Philip T. Hansen Title Registered Land Surveyor Registration No. S-498
(County Surveyor, Registered Land Surveyor, or other duly authorized official)

Office of Register of Deeds, County of Forest, I hereby certify that the within instrument was filed in this office for record on the 28th day of December, 1977 at 4:00 o'clock P. M.

Eugene Staszny
(Register of Deeds)
By _____ Deputy

DOCUMENT NUMBER -- **113055**

438 13152000

U.S. PUBLIC LAND SURVEY MONUMENT RECORD

Index No. T-25

State of Wisconsin }
County of Forest } ss.

I, Milo E. Stefan, do hereby certify that on the 9th day of June, 1990, I found evidence of the East Quarter corner of Section 25 Township 38 North, Range 13 East, Fourth Principal Meridian, as described hereon; and that from this evidence I established a new monument and accessories as described hereon to perpetuate the original location of this corner.

Resident witnesses:

None

History of original corner establishment:

Original corner established by Alfred Millard, Deputy Surveyor, in 1857, from which Spruce 7" bears West 33 links and Spruce 9" bears S31°E, 4 links. Corner recovered by John Macon, U.S.F.S. Forester, on July 16, 1934. Marked NBTs - Tamarack 18" S17°W, 20 feet; Tamarack 12" N77°W, 5 feet.

Description of corner evidence found: 6/19/90

Corner found in poor condition in loose soil. Forest County Monument too short. BTs by Hansen okay.

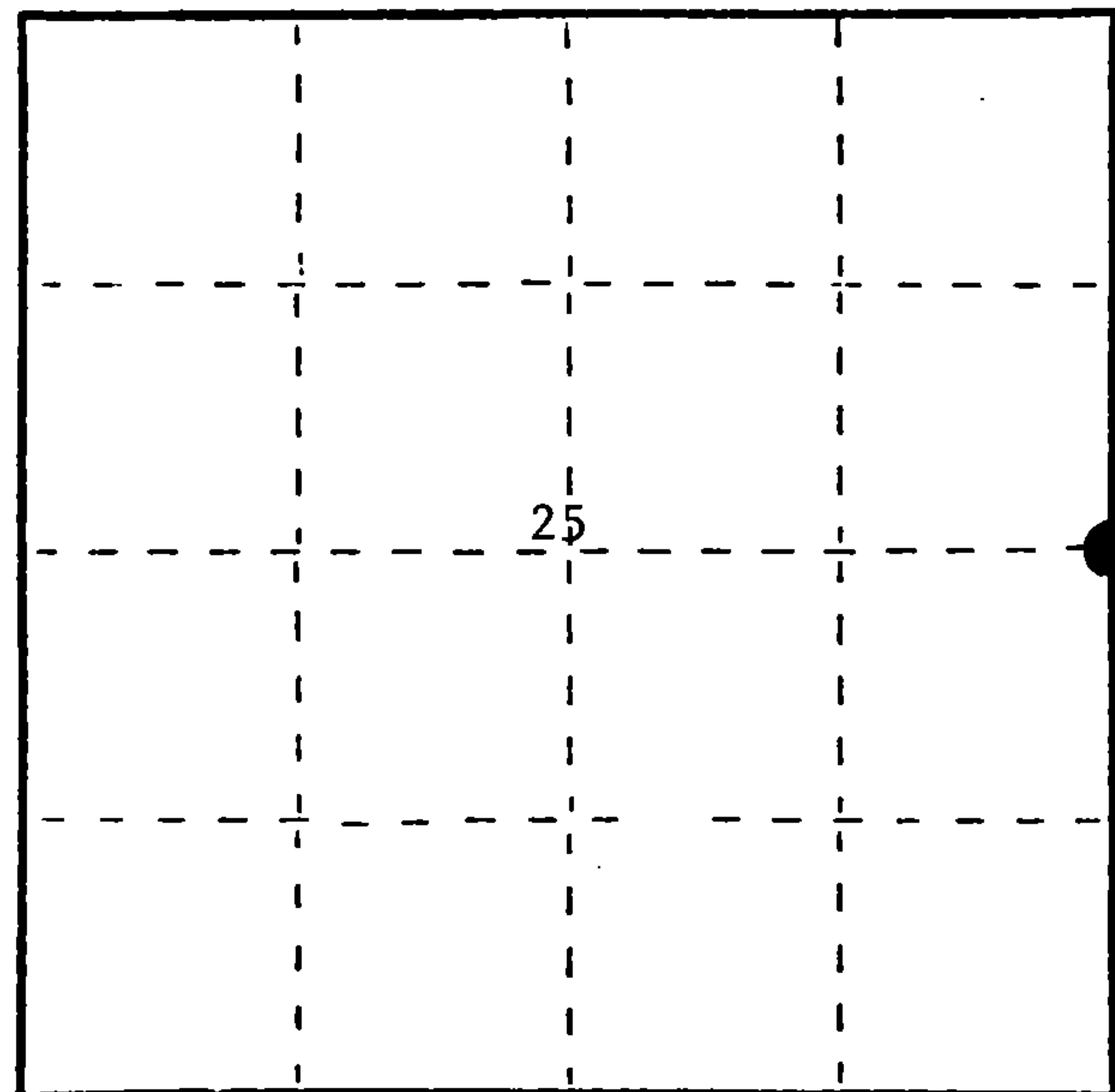
12/14/77 - Philip T. Hansen found 5" squared cedar post and stumps of both original BTs. He set the Forest County monument and made three new BTs:

- 7" Cedar, N60°E, 19.4 Links
- 8" Cedar, S15°E, 77.4 Links
- 9" Cedar, S76°W, 24.9 Links

Description of monument and accessories I established to perpetuate the original location of this corner.

We replaced Forest County monument with a 2" x 60" aluminum monument, lying old monument along side. Made one new BT and set steel sign post.

- 7" Cedar, N60°E, 13.12' * * -Old BT's
- 10" Cedar, S48°E, 50.82' ** ** -New BT
- 9" Cedar, S76°W, 16.98' *
- 8" Cedar, S15°E, 51.34' *
- 6' Steel Sign Post, NW .6'



● = Corner monument restored.

Dated at Rhinelander, Wis., this 9th day of July, 1990

Signature: Milo E. Stefan Title: Land Surveyor Registration No. 1558
(County Surveyor, Registered Land Surveyor, or other duly authorized official)

Office of Register of Deeds, County of Forest, I hereby certify that the within instrument was filed in this office for record on the 10th day of December, 1991 at 10:15 o'clock A.M.

(Register of Deeds)

By: [Signature] Deputy

FORM NO. 985-A

H.C. Miller Company

Stock No. 26273

DOCUMENT NUMBER

1433392

43813252000


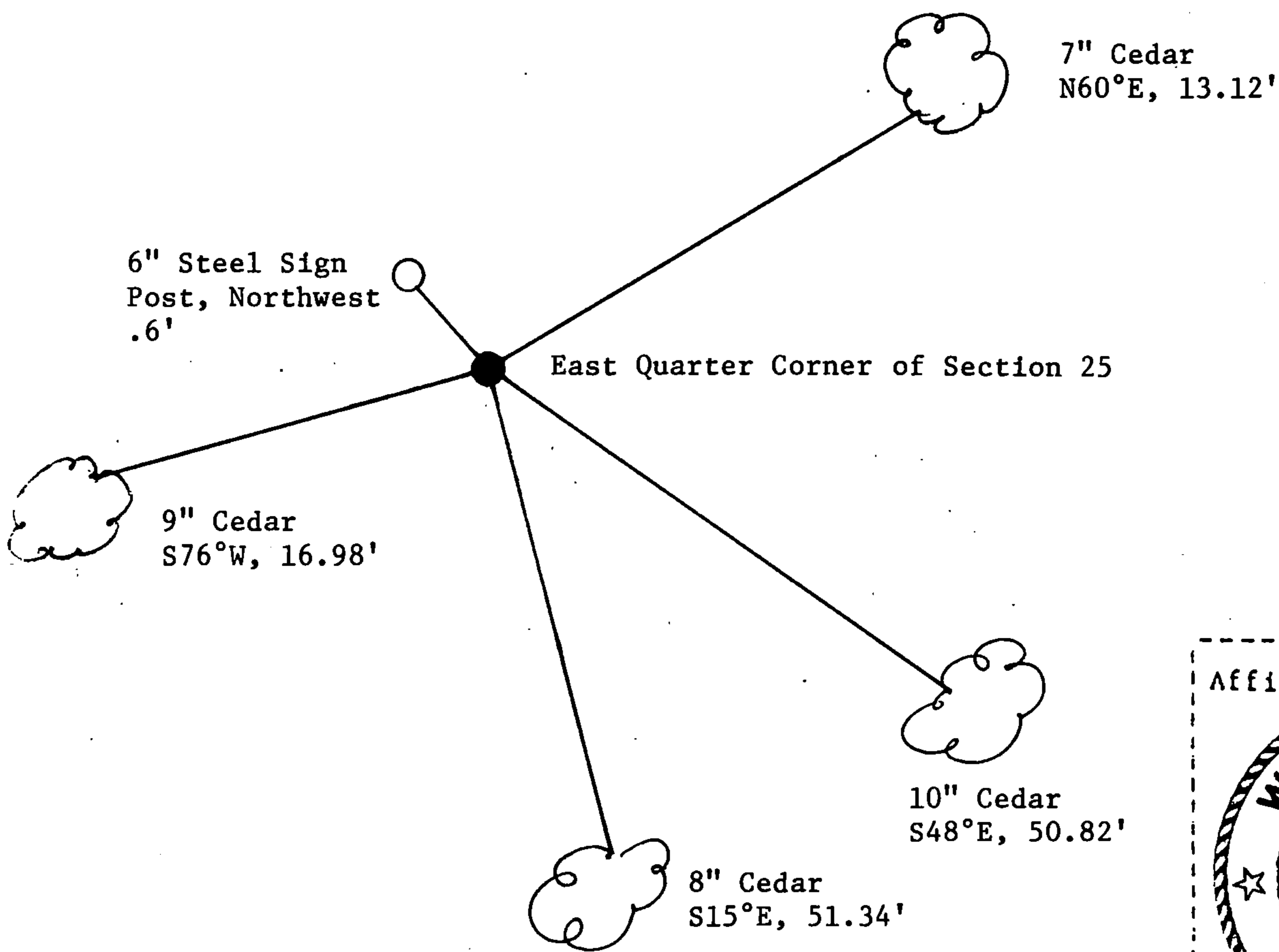
(e) Describe any material discrepancy between the location of the corner as restored or reestablished and the location of that corner as previously restored or reestablished by distance and direction. Show the discrepancy on the plan view drawing under (d), above. Show the distances between the corner as previously restored or reestablished and (1) the corner as restored or reestablished, and (2) to at least 2 of the witness monuments shown on the drawing in (d), above.

None

(f) Was the corner restored through acceptance of (1) an obliterated evidence location, or, (2) a found perpetuated location?

A found perpetuated location.

(g&h) Was the corner reestablished through lost corner proportionate methods? If so, show the method, including the directions and distances to other public land survey corners used as evidence or used for proportioning in determining the corner location?



(i) Milo E. Stefan
 (Type or print name) certify that the corner location shown on this record was determined by me or under my direction and control and that this U.S. Public Land Survey Monument Record is correct and complete to the best of my knowledge and belief.

Milo E. Stefan
 Signature

7/9/90
 Date

Survey requested by: Dale B. Stage
 District Ranger

6/4/91
 Date