

CERTIFIED LAND CORNER RESTORATION

State of Wisconsin }
County of Forest } ss.

I, Jean F. Resvick, do hereby certify that on the 28th day of October, 1966, I found evidence of the Northwest section corner of Section 31 Township 38 North, Range 14 East, Fourth Principal Meridian, as described hereon; and that from this evidence I established a new monument and accessories as described hereon to perpetuate the original location of this corner:

Description of original monument and accessories and subsequent restorations:

- 80.00 chains north between Sections 31 and 36 set post for section corner of Sections 25, 30, 31 and 36.
- Tamarack 16", N31°W, 57 lks.
- Tamarack 14", N65°E, 46 lks.
- Tamarack 16", S39°E, 40 lks.
- Tamarack 14", S17°W, 24 lks.

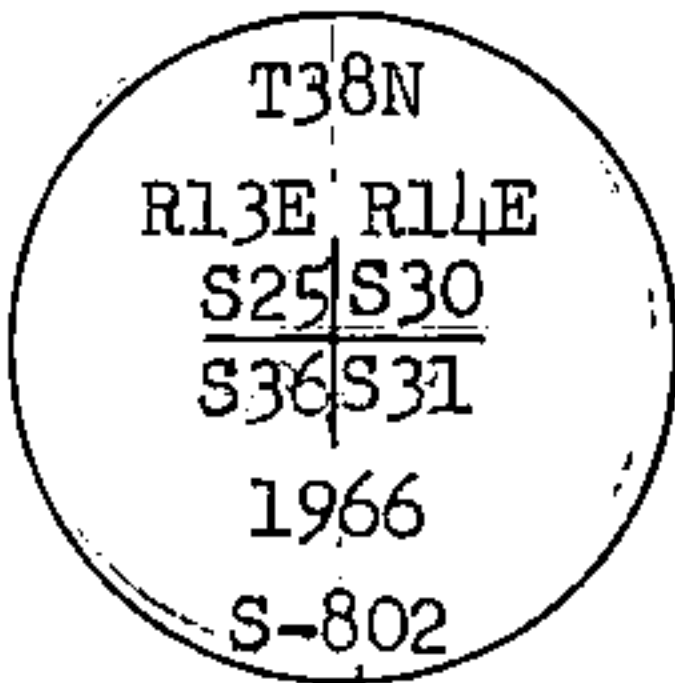


Description of corner evidence found:

- 8 x 8 scribed cedar post with a 6 x 6 new cedar post alongside of it.
- N31°W, 37.6 ft., tamarack stump.
- N65°E, 30.4 ft., tamarack stump.
- S39°E, 26.4 ft., tamarack stump.
- S17°W, 15.8 ft., tamarack stump and fallen tree, blaze marks had been chopped out.

Description of monument and accessories I established to perpetuate the original location of this corner:

Replaced 8 x 8 cedar post with 2 inch inside diameter, galvanized iron pipe, 5 feet long, filled with concrete, flanged at bottom, with brass tabled marked:



From which the following blazed and scribed new bearing trees bear:

- White Birch 5", N59°E, 30.78 ft., 46.64 lks.
- Cedar 5", S18°E, 19.59 ft., 29.68 lks.
- Tamarack 7", S69°W, 31.33 ft., 47.47 lks.
- Cedar 8", N11°W, 41.00 ft., 62.12 lks.

Resident witnesses.....

Dated at Rhinelander Wisconsin, this 6th day of Feb. 1967.

Signature *Jean F. Resvick* Title Cadastral Surveyor
(County Surveyor, Registered Land Surveyor, or other duly authorized official)

Surveyors Registration No. S-802 DOC. NO. 92683

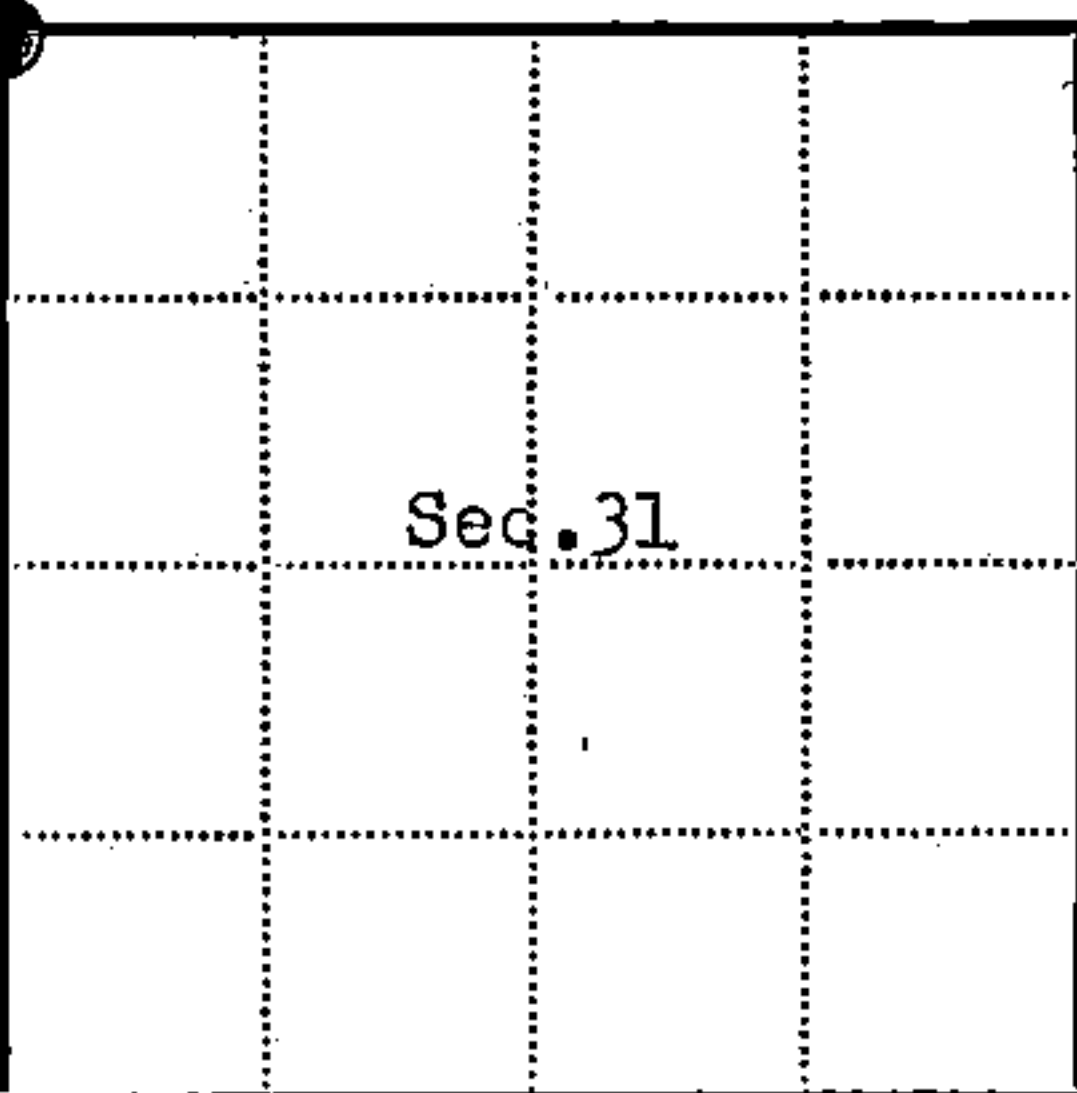
Office of Register of Deeds County of Forest

I hereby certify that the within instrument was filed in this office for record on the 2nd day of March 1967, and was filed in Book No. 1 Page No. V-1 of County Records.

Signature *Eugene Stetson* Title Register of Deeds

Township 38 North, Range 14 East, Section 31, Index No. V-1, Page No.

43813250000



● = Corner monument restored

□ =

171027

U. S. PUBLIC LAND SURVEY MONUMENT RECORD

INSTRUCTIONS:

This record shall show the location of the corner and shall include all of the following nine elements (a through I).

- (a) Identify the corner by reference to the U.S. public land survey system.
- o = Corner monument restored.

Section Corner to Sections 25, 30, 31, and 36, T.38N., R.13-14E., Forest County, Wisconsin

State Plane Coordinates:

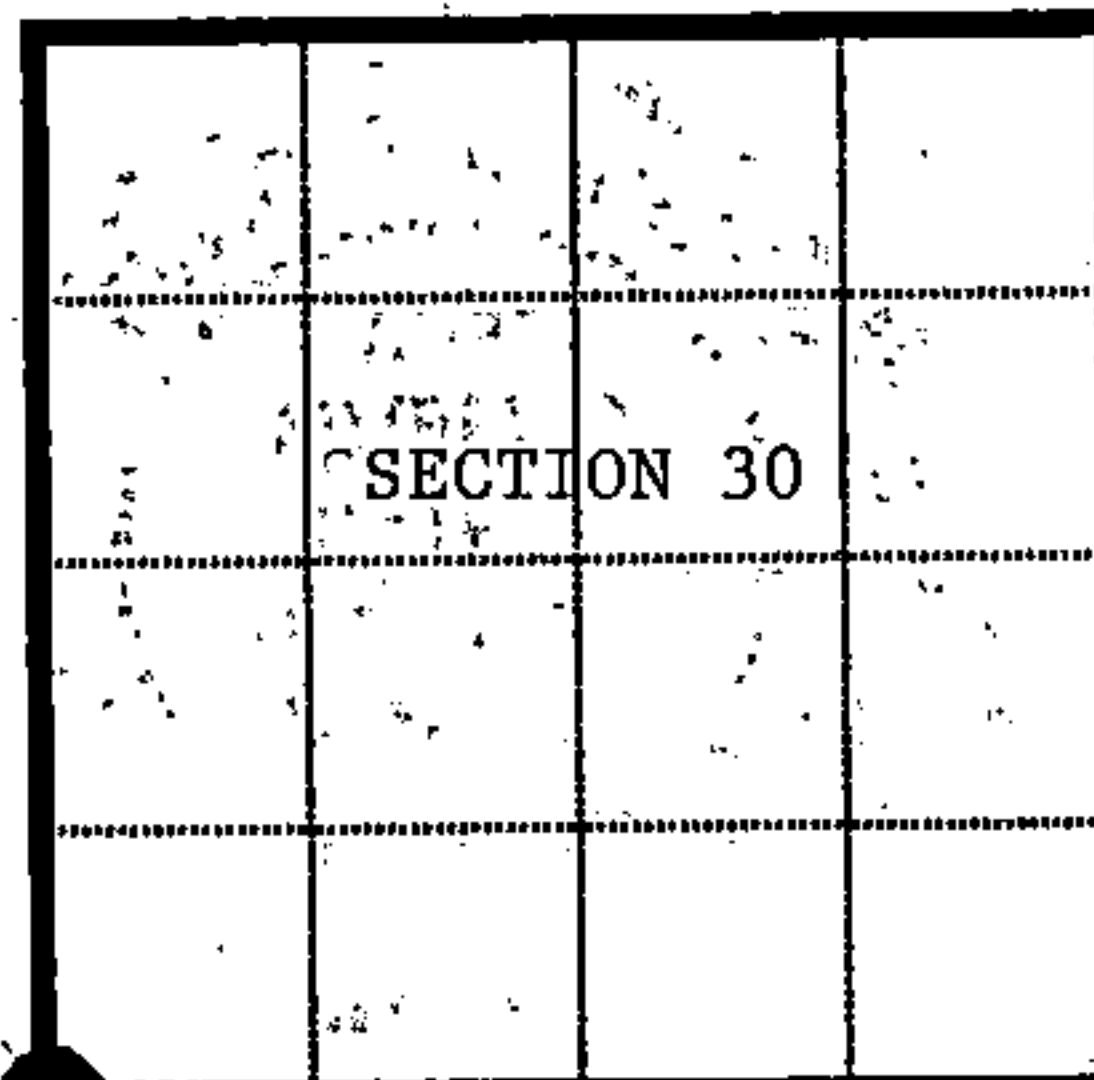
N = 210448.062
E = 2274802.273

Geographic Coordinates:

N = 45-44-14-843
W = 88-48-01.270

REGISTER'S OFFICE
Forest County, Wis.
Received for record this 21ST day
of March A.D., 2001 at
9:30 o'clock A.M. and recorded
in Vol. Corner Restoration
page V-1

Kay Swanson, Deputy
Register of Deeds



R. 13E. R. 14E.

- (b) Describe any record evidence, monument evidence, occupational evidence, testimonial evidence or any other material evidence you considered, and whether the monument was found or placed.

Original Government Survey in 1858 by Alfred Millard. Set wood post and the following bearing trees; Tamarac, 16", N.31°W., 57 links, Tamarac, 14", N.65°E., 46 links, Tamarac, 16", S.39°E., 40 links, Tamarac, 14", S.17°W., 24 links.

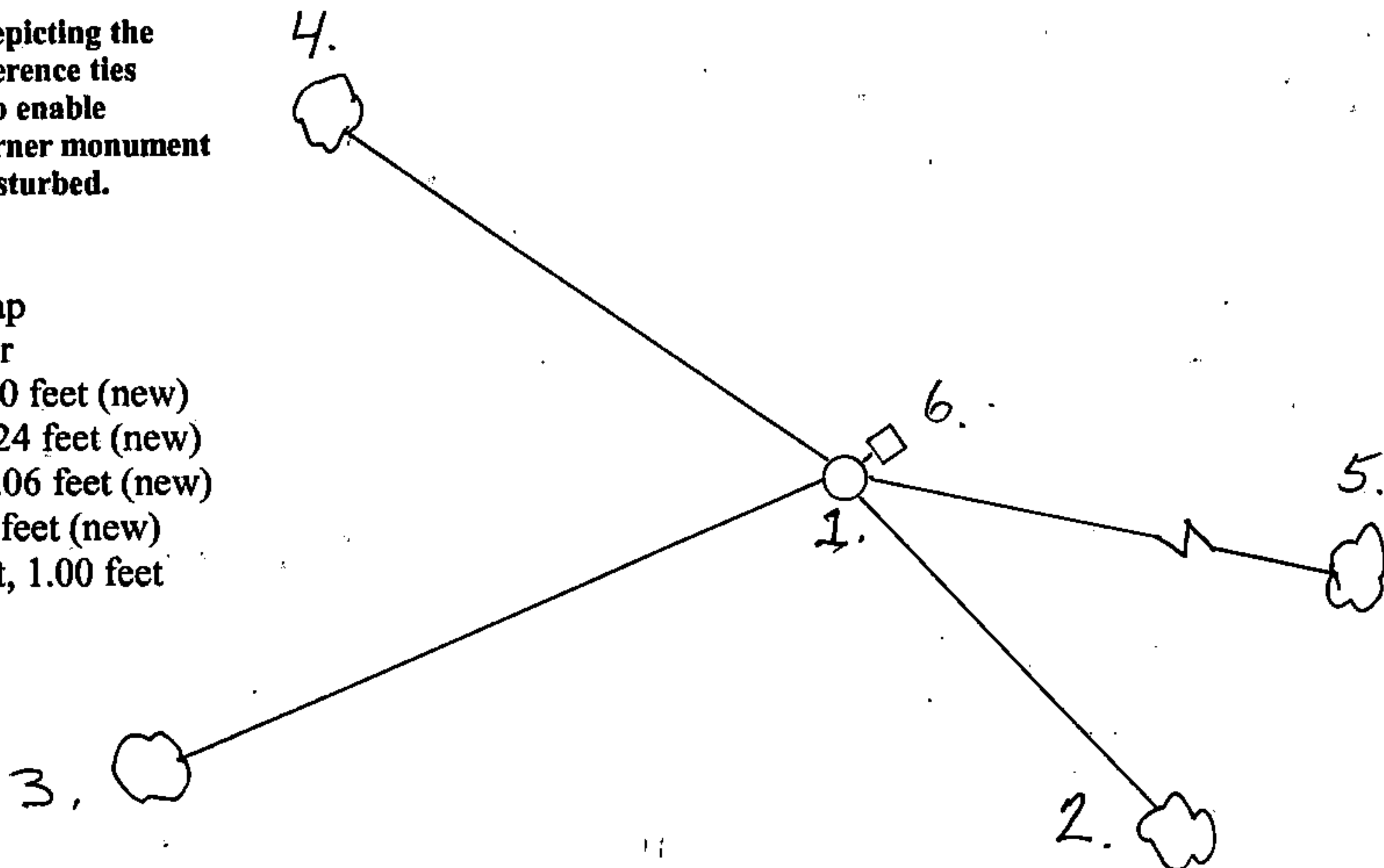
In 1966, Jean Resvick, RLS with the U.S. Forest Service, found a scribed cedar post and original bearing tree evidence. Set a 2 inch diameter galvanized iron pipe 5 feet long, with a brass cap marked; T.38N., R.13E., R.14E., S25, S30, S31, S36, 1966, S-802. Blazed and scribed new bearing trees; W.Birch, 5", N.59°E., 30.78 feet, Cedar, 5", S.18°E., 19.59 feet, Tamarac, 7", S.69°W., 31.33 feet, Cedar, 8", N.11°W., 41.00 feet.

On 10-9-97, Alan Harrison, RLS with the U.S. Forest Service, found the monument and accessories as set by Resvick in 1966. All bearing trees cut down this day for GPS observations. Blazed and scribed new bearing trees as noted below.

- (c) In the plan view drawing below, provide reference ties to at least 4 witness monuments, or If the location is within a municipality, to at least 2 witness monuments. (witness monuments shall be made of concrete, natural stone, iron or other equally durable material.)

- (d) Show a plan view drawing depicting the relevant monuments and reference ties which is sufficient in detail to enable accurate relocation of the corner monument if the corner monument is disturbed. Indicate north.

- 1.) 2" x 60" iron pipe with cap stamped to identify corner
- 2.) Cedar, 10", S.37°E., 37.70 feet (new)
- 3.) Cedar, 12", S.66°W., 60.24 feet (new)
- 4.) Balsam, 6", N.44°W., 49.06 feet (new)
- 5.) Cedar, 9", S.78°E., 51.90 feet (new)
- 6.) Steel sign post, Northeast, 1.00 feet



(e) Describe any material discrepancy between the location of the corner as restored or reestablished and the location of that corner as previously restored or reestablished by distance and direction. Show the discrepancy on the plan view drawing under (d), above. Show the distances between the corner as previously restored or reestablished and (1) the corner as restored or reestablished, and (2) to at least 2 of the witness monuments shown on the drawing in (d), above.

None

(f) Was the corner restored through acceptance of (1) an obliterated evidence location, or, (2) a found perpetuated location?

2.) found perpetuated location.

(g & h) Was the corner reestablished through lost corner proportionate methods? If so, show the method, including the directions and distances to other public land survey corners used as evidence or used for proportioning in determining the corner location?

No

(I) I, Alan D. Harrison

(type or print name) certify that the corner location shown on this record was determined by me or under my direction and control and that this U. S. Public Land Survey Monument Record is correct and complete to the best of my knowledge and belief.

Alan D. Harrison 3/13/01
Signature Date

CERTIFICATE READY FOR FILING: [Signature]
District Ranger

