

CERTIFIED LAND CORNER RESTORATION

State of Wisconsin }
County of Forest } ss.

I, Jean F. Resvick, do hereby certify that on the 7th day of November, 1968, I found evidence of the North Quarter corner of Section 30 Township 38 North, Range 13 East, Fourth Principal Meridian, as described hereon; and that from this evidence I established a new monument and accessories as described hereon to perpetuate the original location of this corner:

Description of original monument and accessories and subsequent restorations:

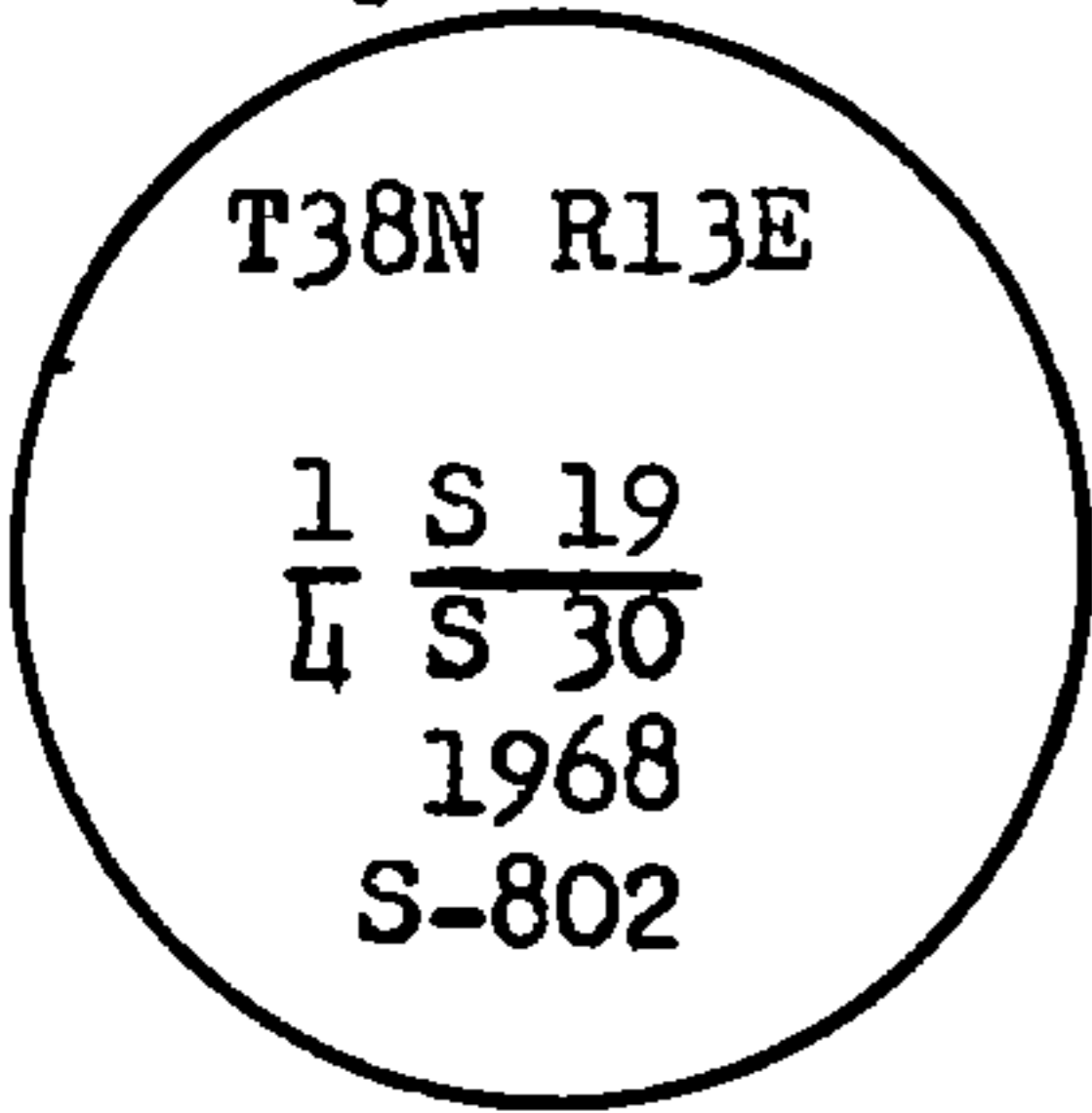
Surveyed in 1865 by J. L. Nowlin
41.80 chains east corrected between sections 19 and 30 set post.
Tamarack 10 in., N. 52° W., 10 Lks.
Hemlock, 12 ins., S. 52° E., 12 Lks.

Description of corner evidence found:

Tamarack bearing tree stump and fallen snag with legible scribing. At a point S. 52° E., 6.60 ft. from tamarack stump a Hemlock stump bears S. 52° E., 7.9 ft. No evidence of a post or post point was found.

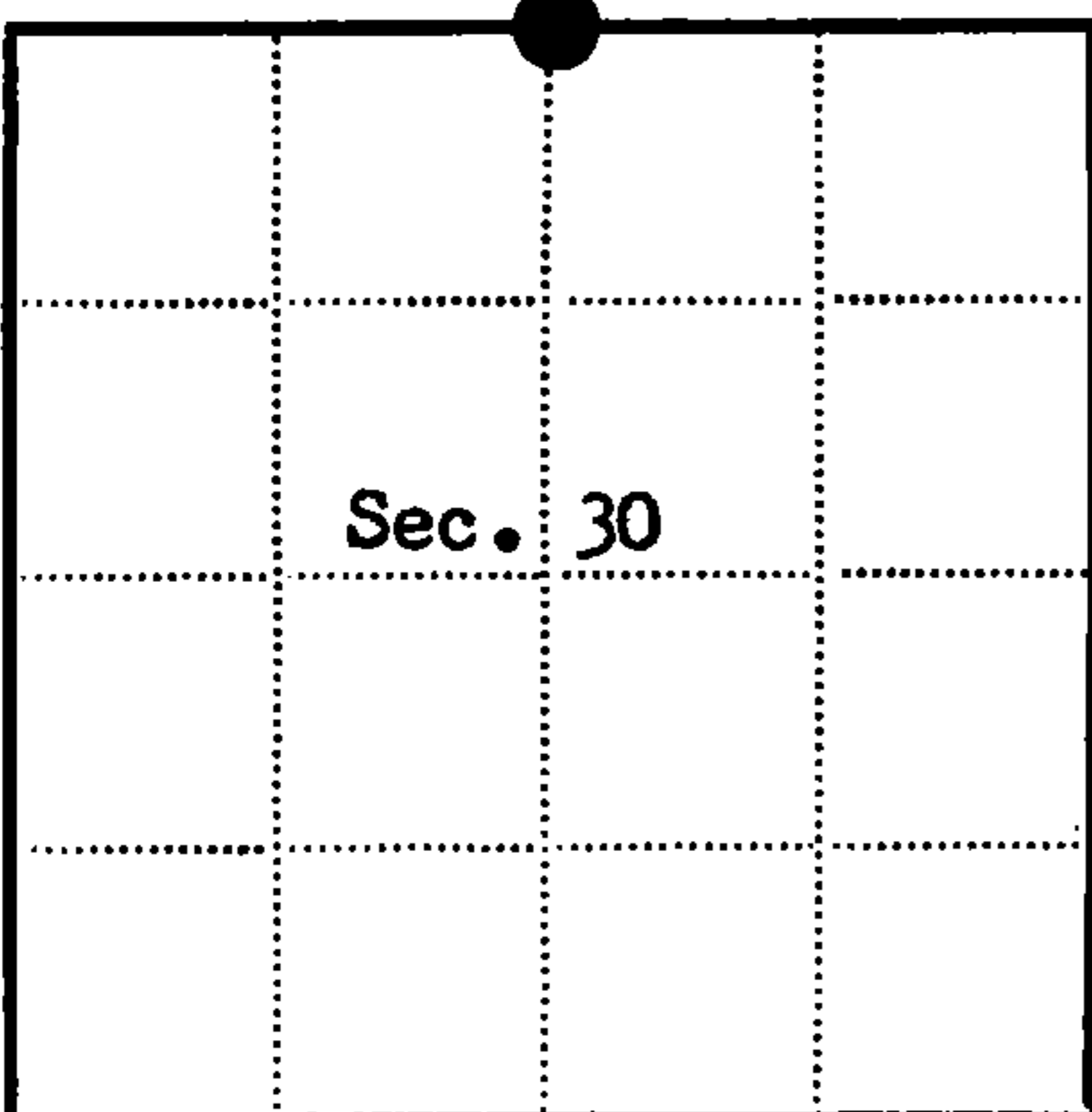

Description of monument and accessories I established to perpetuate the original location of this corner:

At a point S. 52° E., 6.60 feet from the tamarack stump I set a 2 inch inside diameter, galvanized wrought iron pipe, 5 feet long, filled with concrete with brass tablet stamped:



from which the following new blazed and scribed bearing trees bear:

Tamarack, 5 in., N. 8° E., 23.91 feet or 36.23 Lks.
Tamarack, 5 in., S. 60° E., 17.56 feet or 26.61 Lks.
Set a 4x4 cedar post 1 foot west of the monument.



● = Corner monument restored
□ =

Resident witnesses.....

Dated at Rhinelander Wisconsin, this 5th day of November 1968.

Signature Jean F. Resvick Title Land Surveyor
(County Surveyor, Registered Land Surveyor, or other duly authorized official)

Surveyors Registration No. S-802 DOCUMENT NUMBER 95889

Office of Register of Deeds County of Forest

I hereby certify that the within instrument was filed in this office for record on the 31st day of January 1969, and was filed in Book No. 1 Page No. R-3 of County Records.

Signature Eugene Stetson Title Register of Deeds

Township 38 North, Range 13 East, Section 30, Index No. R-3, Page No.

R
3