

U.S. PUBLIC LAND SURVEY MONUMENT RECORD

Index No. C-21

State of Wisconsin }
County of Forest } ss.

I, William B. Cochran, do hereby certify that on the 30 th day of April, 19 92, I found evidence of the West Quarter corner of Section 1 Township 38 North, Range 13 East, Fourth Principal Meridian, as described hereon; and that from this evidence I established a new monument and accessories as described hereon to perpetuate the original location of this corner.

Resident witnesses:
.....
.....
.....

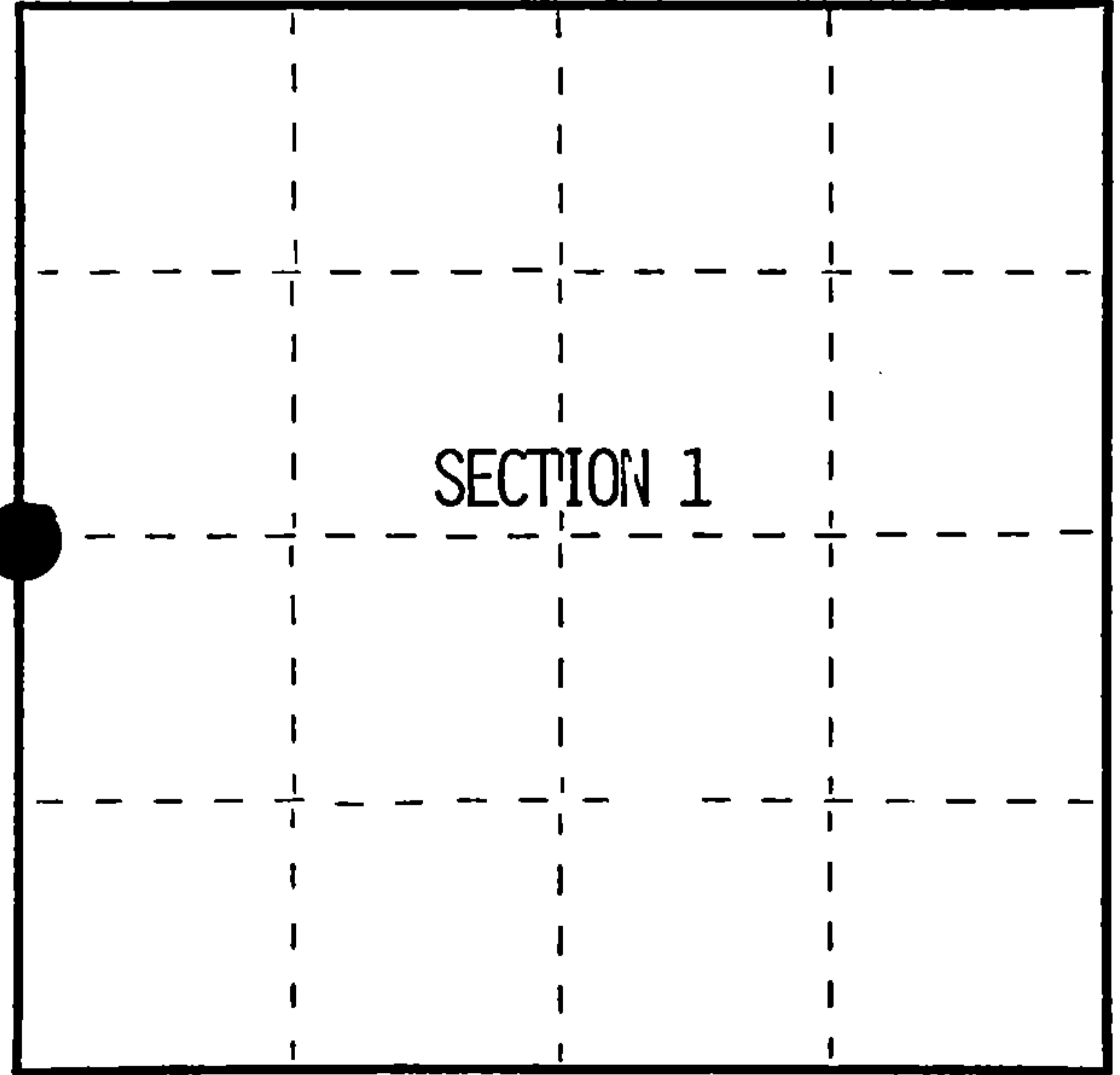
History of original corner establishment:
Original Government Survey by H. & J. L. Nowlin in August 1865.
South corrected between Sections 1 and 2, at 41.20 chains set post, from which
Hemlock 30" N28°E 12 lks
Sugar 12" S41°W 26 lks

Description of corner evidence found:

No corner evidence was found.

Re-establish corner at proportionate distance North and South and in center line of State Highway 55 East and West.

Description of monument and accessories I established to perpetuate the original location of this corner.
At the corner position set a railroad spike in the road surface. From which the following bear:
Maple 9" N70°E 37.56 feet
Maple 10" N56°W 54.63 feet
Reference Corner 2½"X36" aluminum pipe monument 2½ feet in the ground with an aluminum cap stamped: Reference Corner, T38N R13E, 1/4, S2, S1, West 33.00', 1992, S-1107.
Steel sign post East 33.50 feet



○ = Corner monument restored.

Dated at Hiles, Wis., this 3 rd day of January, 19 95.

Signature *William B. Cochran* Title Land Surveyor Registration No. S-1107
(County Surveyor, Registered Land Surveyor, or other duly authorized official)

Office of Register of Deeds, County of Forest, I hereby certify that the within instrument was filed in this office for record on the 23 rd day of August, 19 92, at 2:30 o'clock P. M.

(Register of Deeds)
By *Jack Tomkiewicz* Deputy

FORM NO. 985-A
H.C. Miller Company

Stock No. 26273
156551

43813020020


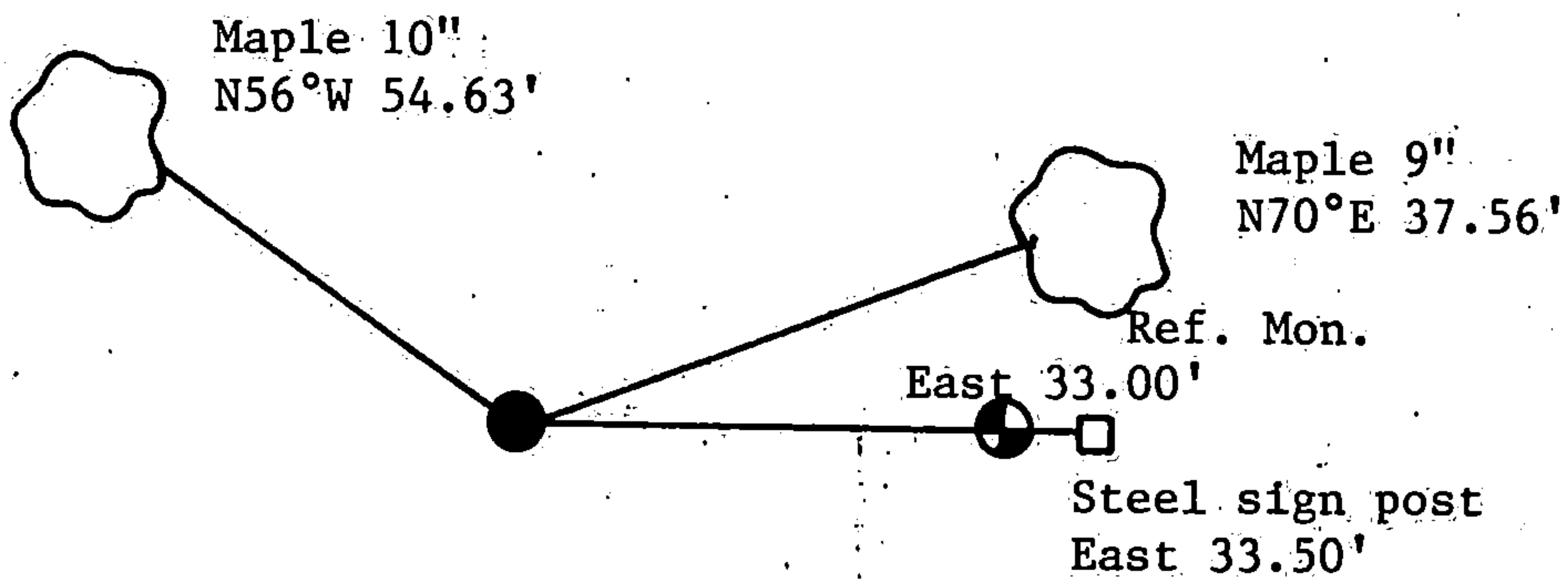
(e) Describe any material discrepancy between the location of the corner as restored or reestablished and the location of that corner as previously restored or reestablished by distance and direction. Show the discrepancy on the plan view drawing under (d), above. Show the distances between the corner as previously restored or reestablished and (1) the corner as restored or reestablished, and (2) to at least 2 of the witness monuments shown on the drawing in (d), above.

See drawing below.

(f) Was the corner restored through acceptance of (1) an obliterated evidence location, or, (2) a found perpetuated location?

Re-established through lost corner proportionate distance.

(g&h) Was the corner reestablished through lost corner proportionate methods? If so, show the method, including the directions and distances to other public land survey corners used as evidence or used for proportioning in determining the corner location?



(i) William B. Cochrane
(type or print name) certify that the corner location shown on this record was determined by me or under my direction and control and that this U.S. Public Land Survey Monument Record is correct and complete to the best of my knowledge and belief.

December

William B. Cochrane

1/3/95

Signature

Date