

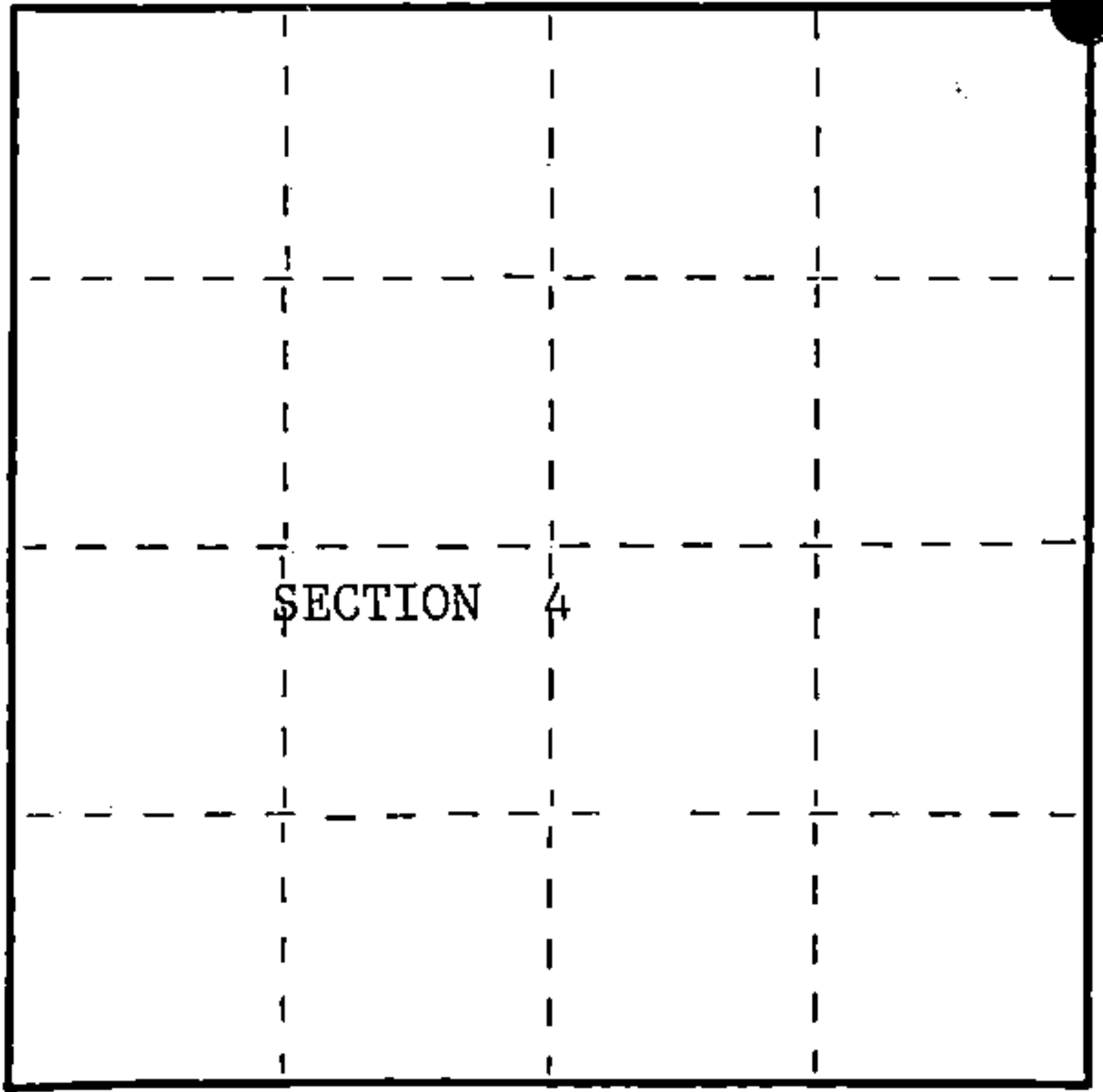
U.S. PUBLIC LAND SURVEY MONUMENT RECORD

Index No. A-13

State of Wisconsin }
County of Forest } ss.

I, John C. Schulke, do hereby
certify that on the Nineth day
of July, 19 86, I found
evidence of the Northeast
corner of Section 4
Township 37
12 East, North, Range
as described hereon; and that from this evidence
I established a new monument and accessories
as described hereon to perpetuate the original
location of this corner.

Resident witnesses:



○ = Corner monument restored.

History of original corner establishment:

Original Government Survey in 1858 by Alfred Millard U.S. Deputy Surveyor.

Corner references recovered in Dependent Resurvey by Wesson Cook of
T38N, R12E in 1937 for the General Land Office (BLM). Set a concrete
monument, 24 inches long 6 inch in diameter, 20 inches in the ground.

Description of corner evidence found:

Found concrete monument laying southeasterly, with a brass tablet stamped to
identify the corner.

Corner references recovered:

Cedar with scribing	10"	N81°W	27.1 feet
Cedar stump	10"	S70°E	20.5 feet
Cedar stump, decayed	8"	S57°W	24.5 feet

Description of monument and accessories I established to perpetuate the original location of this corner.

Reset the BLM concrete monument firmly in the ground. Blazed, scribed, tagged
and painted the following new bearing trees:

Cedar	12"	N12°W	18.84 feet
Cedar	5"	S24°E	14.17 feet
Cedar	10"	S48°W	10.75 feet

Steel sign post set 1.0 feet Northwest

Dated at Ludington, Michigan ~~Wis.~~, this fifth day of January, 1987.

Signature John C. Schulke Title Land Surveyor Registration No. S-1665
(County Surveyor, Registered Land Surveyor, or other duly authorized official)

Office of Register of Deeds, County of Forest, I hereby certify that the within
instrument was filed in this office for record on the 24th day of February, 19 87
at 2:00 o'clock P. M.

Paul Aschenbrenner
(Register of Deeds)

By Deputy

FORM NO. 985-A

H.C. Miller Company
Manufacturers

Stock No. 26273

DOCUMENT NUMBER
132170

REGISTER'S OFFICE
Forest County, Wis.
Received for record this 24th day
of February A.D., 19 87, at
2:00 o'clock P. M. and recorded
in Vol CORNER RESTORATIONS
Page A-13
Paul Aschenbrenner
Register of Deeds

43812330000


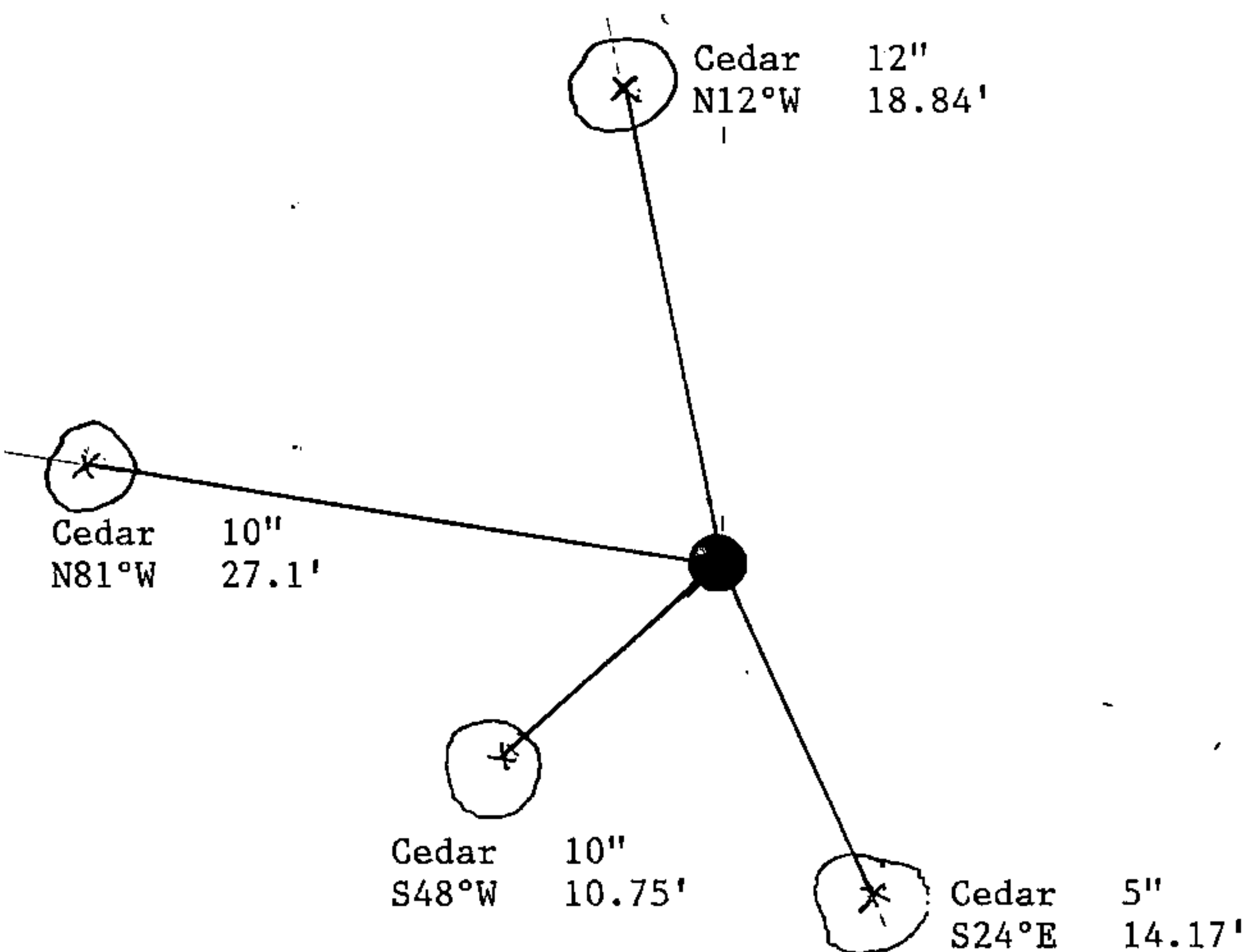
(e) Describe any material discrepancy between the location of the corner as restored or reestablished and the location of that corner as previously restored or reestablished by distance and direction. Show the discrepancy on the plan view drawing under (d), above. Show the distances between the corner as previously restored or reestablished and (1) the corner as restored or reestablished, and (2) to at least 2 of the witness monuments shown on the drawing in (d), above.

None, found corner monument

(f) Was the corner restored through acceptance of (1) an obliterated evidence location, or, (2) a found perpetuated location?

Restored through acceptance of a found perpetuated location from BLM survey.

(g&h) Was the corner reestablished through lost corner proportionate methods? If so, show the method, including the directions and distances to other public land survey corners used as evidence or used for proportioning in determining the corner location?



(i) I, John C. Schulke
(type or print name) certify that the corner location shown on this record was determined by me or under my direction and control and that this U.S. Public Land Survey Monument Record is correct and complete to the best of my knowledge and belief.

John C. Schulke January fifth, 1987
Signature Date

Certificate ready for filing: Dale S. Stage 2/24/87
District Ranger Date