

CERTIFIED LAND CORNER RESTORATION

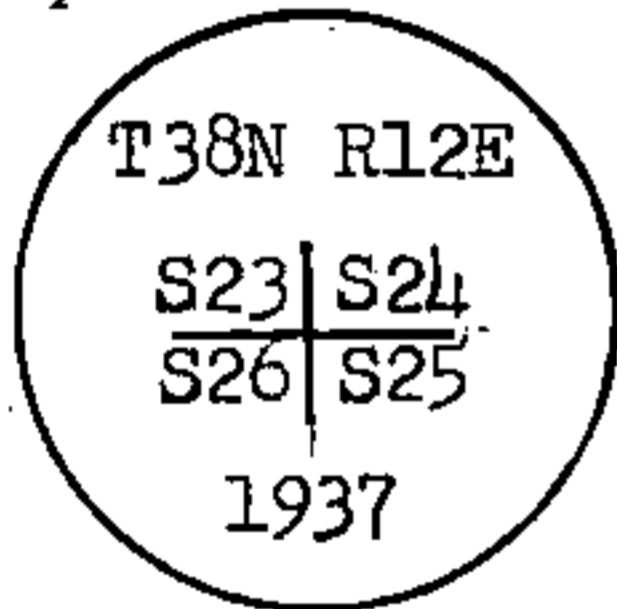
State of Wisconsin }
County of Forest } ss.

I, Jean F. Resvick, do hereby certify that on the 12th day of November, 1968, I found evidence of the Southeast Section corner of Section 23 Township 38 North, Range 12 East, Fourth Principal Meridian, as described hereon; and that from this evidence I established a new monument and accessories as described hereon to perpetuate the original location of this corner:

Description of original monument and accessories and subsequent restorations:

Surveyed in 1859 by Wm E. Daugherty. Dependent resurvey in 1937 by Wesson Cook. From the remains of an original bearing tree, set a concrete monument, 24 ins. long, 6 ins. diam., 22 ins. in the ground, for the corner of sections 23, 24, 25 and 26 with a brass cap marked: T.38 N. R.12 E., S.23, S.24, S.25, S.26, 1937, from which:
A Cedar, 6 ins., bears N.28°E., 32 LKs.
A Spruce, 8 ins., bears S.37°30'E., 62 LKs.
A Spruce, 6 ins., bears S.42°15'W., 34 LKs.
A Birch, 7 ins., bears N.37°15'W., 51 LKs.

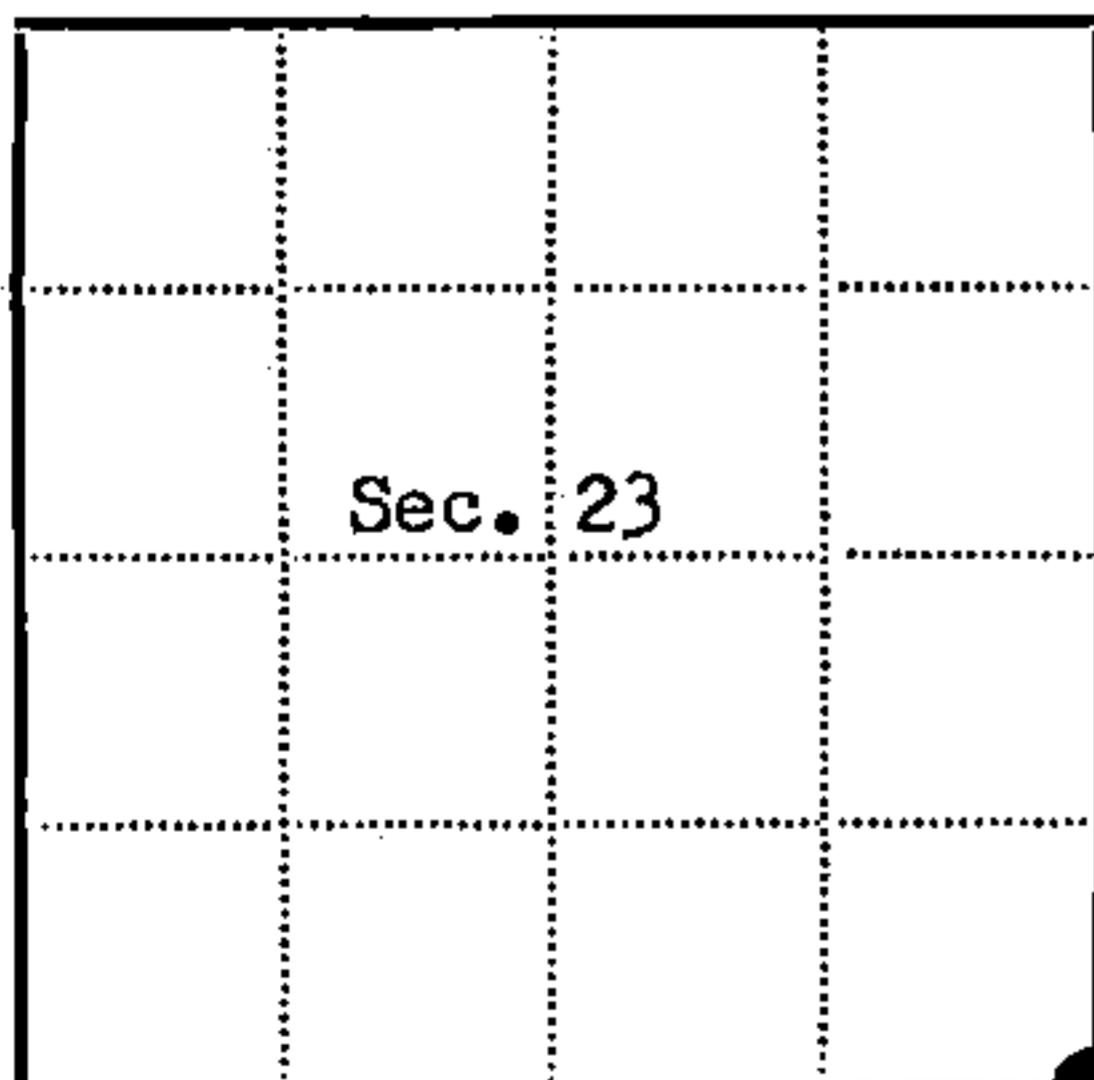

Description of corner evidence found:



Monument as described above in place.
A Cedar, 12", bears N.28°E., 21.6 feet or 32.73 LKs.
A Spruce, 10" stump, bears S.37°30'E., 40.9 feet or 61.7 LKs.
A Spruce, fallen, bears S.42°15'W., 22.5 feet or 34.09 LKs.
A W. Birch, 12", bears N.37°15'W., 34.0 feet or 51.52 LKs.

Description of monument and accessories I established to perpetuate the original location of this corner:

Blazed and scribed the following new bearing tree:
A W. Spruce, 4", bears S.30°E., 11.14 feet or 16.88 LKs.
Piled cast iron from old stove around monument to form cast iron mound.



● = Corner monument restored
□ =

Resident witnesses.....

Dated at Rhinelander Wisconsin, this 5th day of February 1969.

Signature *Jean F. Resvick* Title Cadastral Surveyor
(County Surveyor, Registered Land Surveyor, or other duly authorized official)

Surveyors Registration No. S-802 DOCUMENT NUMBER 96938

Office of Register of Deeds County of Forest

I hereby certify that the within instrument was filed in this office for record on the 26th day of August 1969, and was filed in Book No. I Page No. of County Records.

Signature *Eugene Stepien* Title Register of Deeds

Township 38 North, Range 12 East, Section 23, Index No. R-21, Page No.

43812 23 0000

R21