

CERTIFIED LAND CORNER RESTORATION

State of Wisconsin }
County of Forest } ss.

I, Jean F. Resvick, do hereby certify that on the 22 day of August, 1973, I found evidence of the Southeast Section corner of Section 10 Township 37 North, Range 16 East, Fourth Principal Meridian, as described hereon; and that from this evidence I established a new monument and accessories as described hereon to perpetuate the original location of this corner:

Description of original monument and accessories and subsequent restorations:


Surveyed in 1859 by James McBride
80.00 chains north between Section 14 and 15. Set post
Sugar 8, N45W, 46 lks.
White pine 30, N23E, 9 lks.
White pine 30, S45E, 34 lks.
Sugar 8, S73W, 57 lks.
15.00 chains north enter Tamarack swamp bears E&W
Survey by F.R. Wincentsen of Genisot Engineering Co. in 1954
Set iron pipe with brass cap and scribed the following bearing trees. Maple 6, N85E, 42.4 lks.
Balsam 5, N26W, 40.8 lks.

Description of corner evidence found:

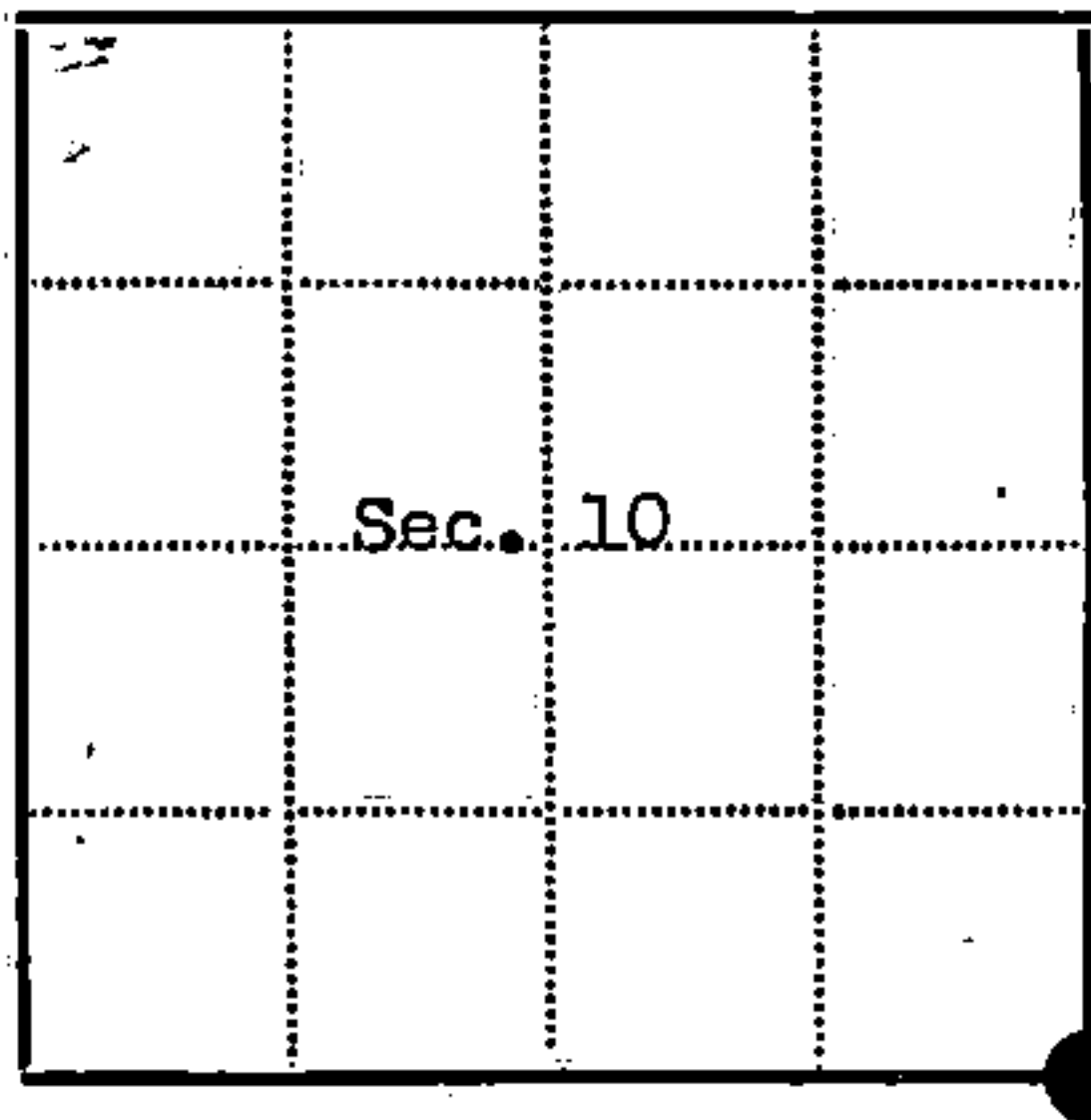
Scribed 9 inch diameter, Balsam
Scribed 9 inch diameter, Maple
At a point S85W, 42.4 lks. from Maple and S21W, 40.8 lks. from Balsam found piece of conduit which may have been along side of monument when monument was pulled out. The recorded bearing of N26W to Balsam would make the distance to Maple short about 2 feet.

Description of monument and accessories I established to perpetuate the location of this corner:

At this point S21E, 27.98 feet from Balsam and S85W, 26.93 feet from Maple, set a 2 inch inside diameter galvanized iron pipe filled with concrete, 3 feet long with brass cap stamped T37N, R16E, S10, S11, S15, S14, 1973, S-802
Set steel sign post 0.3 foot NW of monument.



4371610 0000



- - Corner monument restored
- -

Resident witnesses.....

Dated at Rhinelander Wisconsin, this 21st day of Sept. 1973.

Signature Jean F. Resvick Title Land Surveyor
(County Surveyor, Registered Land Surveyor, or other duly authorized official)

Surveyors Registration No. S-802 DOCUMENT NUMBER 104447

Office of Register of Deeds County of Forest

I hereby certify that the within instrument was filed in this office for record on the 13th day of November 1973, and was filed in Book No. J-17 Page No. J-17 of County Records.

Signature Eugene Stutzman Title Register of Deeds

Township 37 North, Range 16 East, Section 10, Index No. J-17, Page No.

317

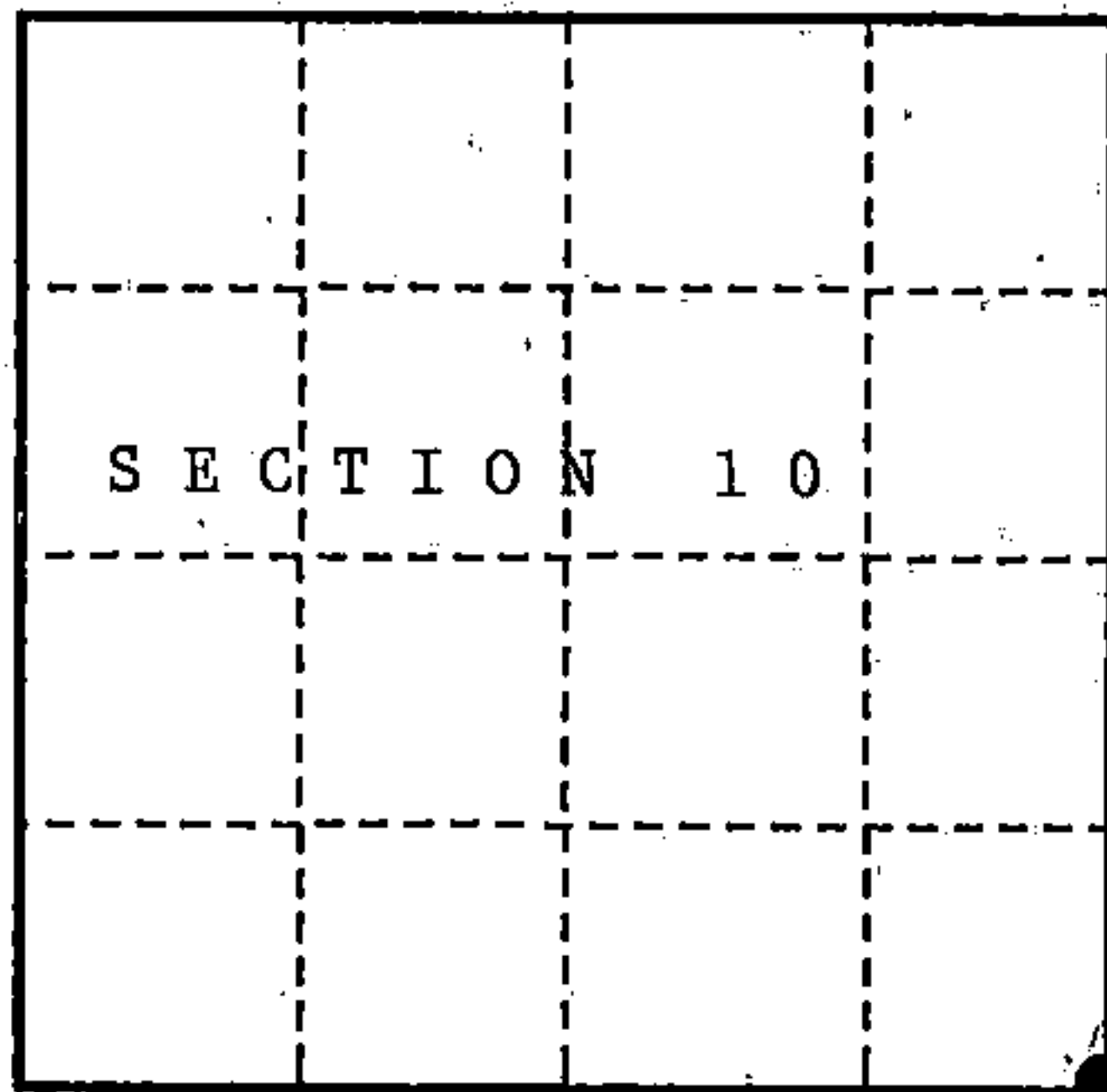
U. S. PUBLIC LAND SURVEY MONUMENT RECORD

INSTRUCTIONS:

This record shall show the location of the corner and shall include all of the following nine elements (a through i).

- (a) Identify the corner by reference to the U.S. public land survey system.
 O = Corner monument restored.

Section Corner Common To Sections 10, 11, 14 and 15,
 Township 37 North, Range 16 East,
 Forest County, State of Wisconsin.



- (b) Describe any record evidence, monument evidence, occupational evidence, testimonial evidence or any other material evidence you considered, and whether the monument was found or placed.

In 1859, James McBride set a wood post at the corner and selected the following bearing trees:
 Sugar 8" N45°W 46 lks. W. Pine 30" N23°E 9 lks.
 Sugar 8" S73°W 57 lks. W. Pine 30" S45°E 34 lks.

In 1954, F. R. Wincentsen set an iron pipe with a brass cap and selected the following bearing trees. Maple 6" N85°E 42.4 lks. Balsam 5" N26°W 40.8 lks.

In 1973, Jean Resvick recovered the following bearing trees:

Balsam N21°W 27.98 ft. Maple N85°E 26.93 ft.

From the bearing trees set a 2" dia. galvanized iron pipe, filled with concrete, with brass cap stamped to identify the corner. Placed a steel sign post NW a distance of 0.3 ft. from the monument. Recorded a Certified Land Corner Restoration form filed in the Forest Co. Register of Deed's office, Document #104447.

In 1982, Kim Pritzlaff recovered monument in place and the corner references recorded on the Certified Land Corner Restoration form.

In 1990, John Schulke recovered monument in place and the following corner references:

Balsam 13" N20°W 26.97 ft. Red Maple 13" East 27.77 ft.

SSP NW 0.3 ft.

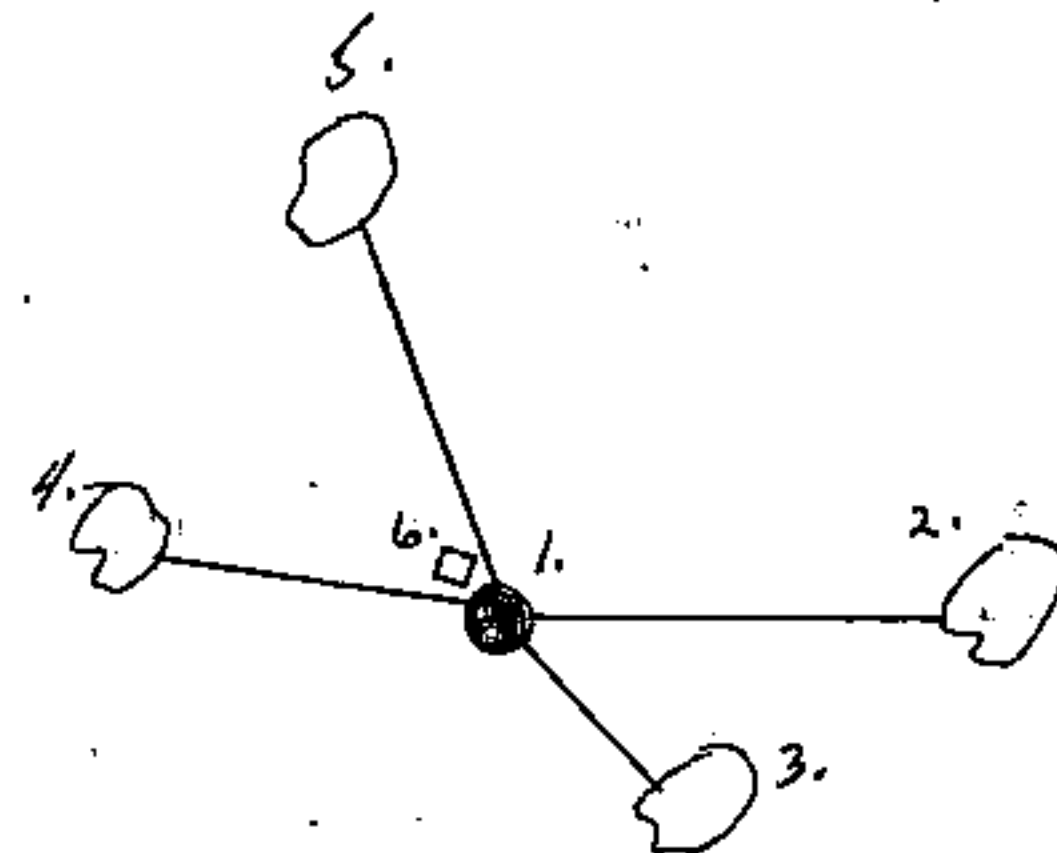
The following new corner references:

Sugar Maple 8" N81°W 22.35 ft. Red Maple 5" S43°E 14.70 ft.

- (c) In the plan view drawing below, provide reference ties to at least 4 witness monuments, or, if the location is within a municipality, to at least 2 witness monuments. (witness monuments shall be made of concrete, natural stone, iron or other equally durable material.)

- (d) Show a plan view drawing depicting the relevant monuments and reference ties which is sufficient in detail to enable accurate relocation of the corner monument if the corner monument is disturbed. Indicate north.

- 2" dia. galvanized iron pipe with a brass cap stamped to identify the corner.
- Red Maple 13" East 27.77 ft.
- Red Maple 5" S43°E 14.70 ft.
- Sugar Maple 8" N81°W 22.35 ft.
- Balsam 13" N20°W 26.97 ft.
- SSP NW 0.3 ft.



REGISTER'S OFFICE }
 Forest County, Wis. }

Received for record this 19th day
 of December A.D., 1990 at
8:45 o'clock A.M. and recorded
 in Vol. Corner Restorations
 page 5-17

Paul Aschenbrenner
 Register of Deeds

437161000000

(e) Describe any material discrepancy between the location of the corner as restored or reestablished and the location of that corner as previously restored or reestablished by distance and direction. Show the discrepancy on the plan view drawing under (d), above. Show the distances between the corner as previously restored or reestablished and (1) the corner as restored or reestablished, and (2) to at least 2 of the witness monuments shown on the drawing in (d), above.

None.

(f) Was the corner restored through acceptance of (1) an obliterated evidence location, or, (2) a found perpetuated location?


(2) a found perpetuated location.

(g & h) Was the corner reestablished through lost corner proportionate methods? If so, show the method, including the directions and distances to other public land survey corners used as evidence or used for proportioning in determining the corner location?

No.

(1) I, John Schulke (Register Land Surveyor)

(type or print name) certify that the corner location shown on this record was determined by me or under my direction and control and that this U.S. Public Land Survey Monument Record is correct and complete to the best of my knowledge and belief.



John Schulke
Signature

10/30/90
Date

CERTIFICATE READY FOR FILING:

Dale B. Staege
District Ranger