

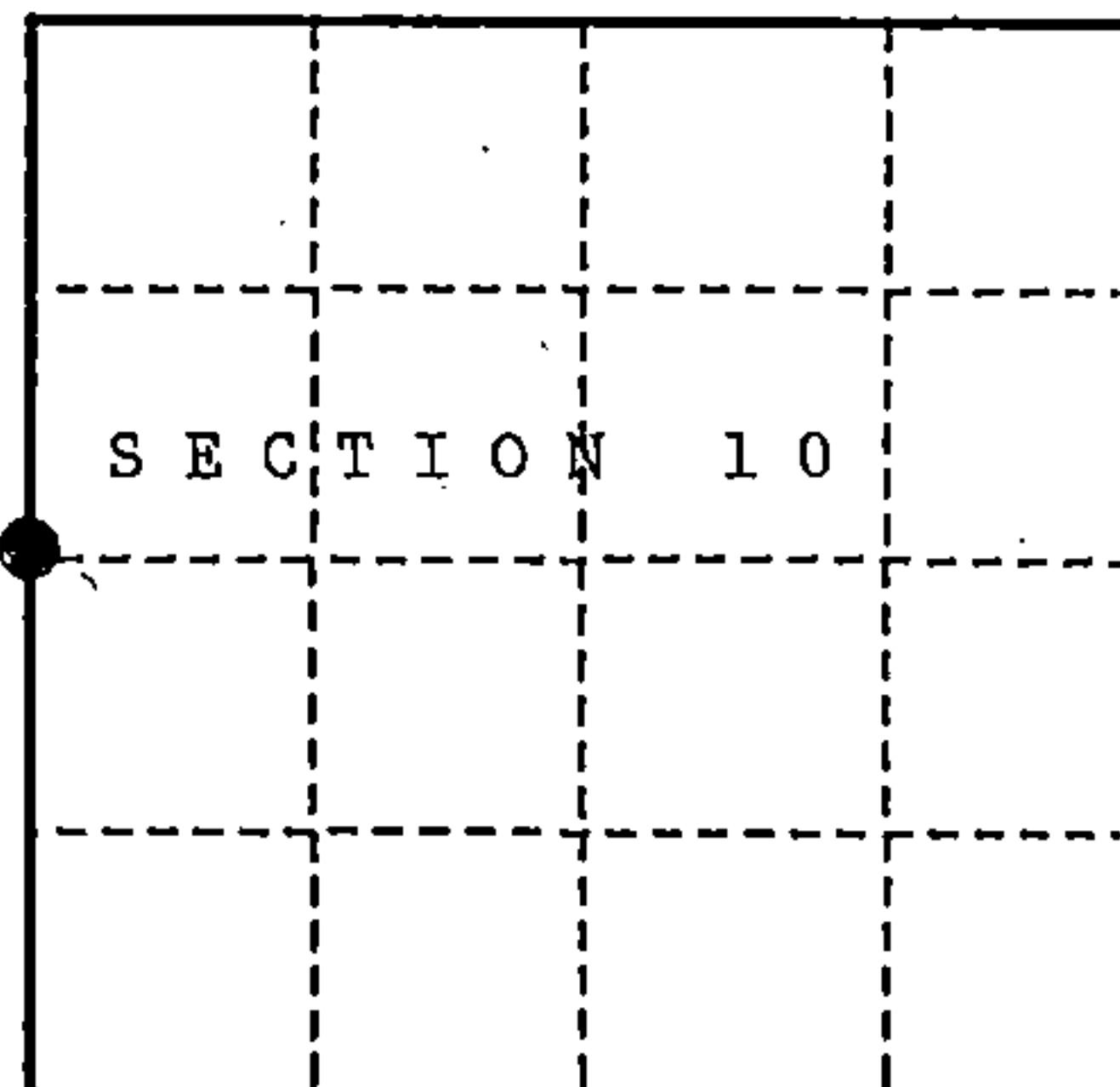
## U. S. PUBLIC LAND SURVEY MONUMENT RECORD

## INSTRUCTIONS:

This record shall show the location of the corner and shall include all of the following nine elements (a through i).

- (a) Identify the corner by reference to the U.S. public land survey system.  
 O = Corner monument restored.

Quarter Corner Common to Sections 9 and 10,  
 Township 37 North, Range 16 East,  
 Forest County, State of Wisconsin.



- (b) Describe any record evidence, monument evidence, occupational evidence, testimonial evidence or any other material evidence you considered, and whether the monument was found or placed.

In 1859, James McBride set a wood post at the corner and selected the following bearing trees: Cedar 8" S45°E 8 lks. Cedar 10" S21°W 8 lks.

In 1982, Kim Pritzlaff found no evidence of original corner. Restored by using single proportionate measurement between NW and SW corner of Section 10. Set a 2" dia. driveable aluminum Bernstein monument and selected the following corner references;

Cedar	6"	S54°W	18.60 ft.	Cedar	5"	S08°E	22.31 ft.
SSP		N12°W	2.0 ft.				

In 1990, John Schulke recovered the monument in place and the following corner references;

Cedar	7"	S58°W	18.64 ft.	Cedar	6"	S08°E	22.22 ft.
SSP		N10°W	2.0 ft.				

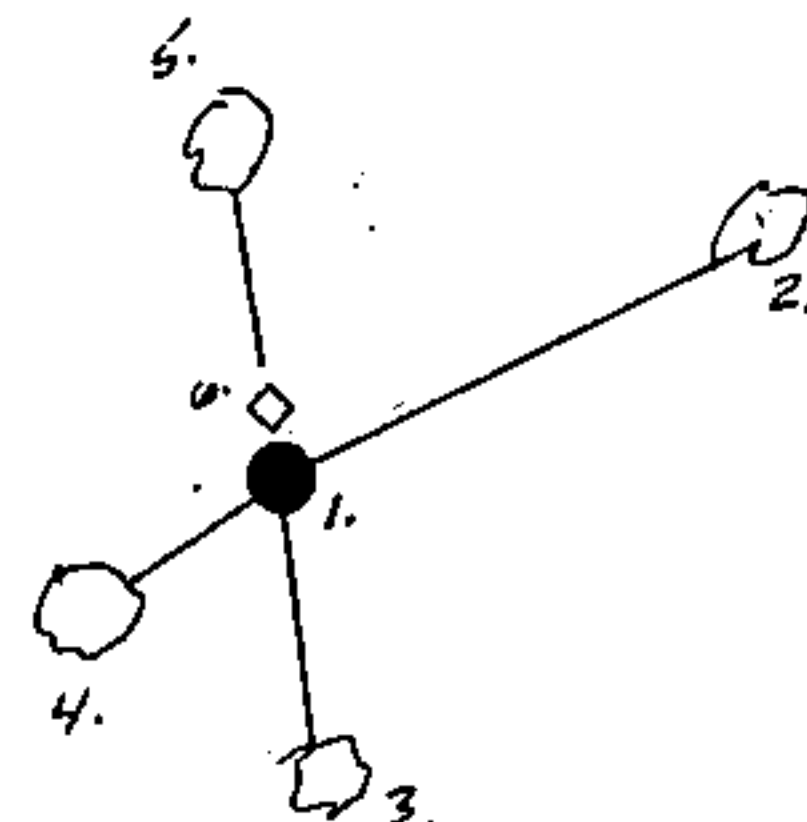
The following new corner references:

Spruce	8"	N10°W	24.08 ft.	Cedar	7"	N65°E	40.80 ft.
--------	----	-------	-----------	-------	----	-------	-----------

- (c) In the plan view drawing below, provide reference ties to at least 4 witness monuments, or, if the location is within a municipality, to at least 2 witness monuments. (witness monuments shall be made of concrete, natural stone, iron or other equally durable material.)

- (d) Show a plan view drawing depicting the relevant monuments and reference ties which is sufficient in detail to enable accurate relocation of the corner monument if the corner monument is disturbed. Indicate north.

1. 2" dia. driveable alum. monument stamped to identify the corner.
2. Cedar 7" N65°E 40.80 ft.
3. Cedar 6" S08°E 22.22 ft.
4. Cedar 7" S58°W 18.64 ft.
5. Spruce 8" N10°W 24.08 ft.
6. SSP N10°W 2.0 ft.



REGISTER'S OFFICE }  
 Forest County, Wis. }

Received for record this 19<sup>th</sup> day  
 of December A.D., 19 90 at  
8:15 o'clock A. M. and recorded  
 in Vol. Corner Restorations  
 page 6-13

*Paul A. Anderson*  
 Register of Deeds

43716092000

(e) Describe any material discrepancy between the location of the corner as restored or reestablished and the location of that corner as previously restored or reestablished by distance and direction. Show the discrepancy on the plan view drawing under (d), above. Show the distances between the corner as previously restored or reestablished and (1) the corner as restored or reestablished, and (2) to at least 2 of the witness monuments shown on the drawing in (d), above.


None.

(f) Was the corner restored through acceptance of (1) an obliterated evidence location, or, (2) a found perpetuated location?

(2) a found perpetuated location.

(g & h) Was the corner reestablished through lost corner proportionate methods? If so, show the method, including the directions and distances to other public land survey corners used as evidence or used for proportioning in determining the corner location?

No.



(1) I, John Schulke (Registered Land Surveyor)

(type or print name) certify that the corner location shown on this record was determined by me or under my direction and control and that this U.S. Public Land Survey Monument Record is correct and complete to the best of my knowledge and belief.

John Schulke  
Signature

10-30-20  
Date

CERTIFICATE READY FOR FILING:

Paul B. Stage  
District Ranger