

CERTIFIED LAND CORNER RESTORATION

State of Wisconsin }  
County of Forest } ss.

I William B. Cochrane, do hereby certify that on the 28 day of April, 1977, I found evidence of the South Quarter corner of Section 8 Township 37 North, Range 16 East, Fourth Principal Meridian, as described hereon; and that from this evidence I established a new monument and accessories as described hereon to perpetuate the original location of this corner:

Description of original monument and accessories and subsequent restorations:


Surveyed in 1859 by James McBride.  
West corrected between Sections 8 and 17. 40.20 chains set quarter section post.  
Birch, 10, N81°W, 18 lks.  
Hemlock, 8, S28°E, 6 lks.

Description of corner evidence found:

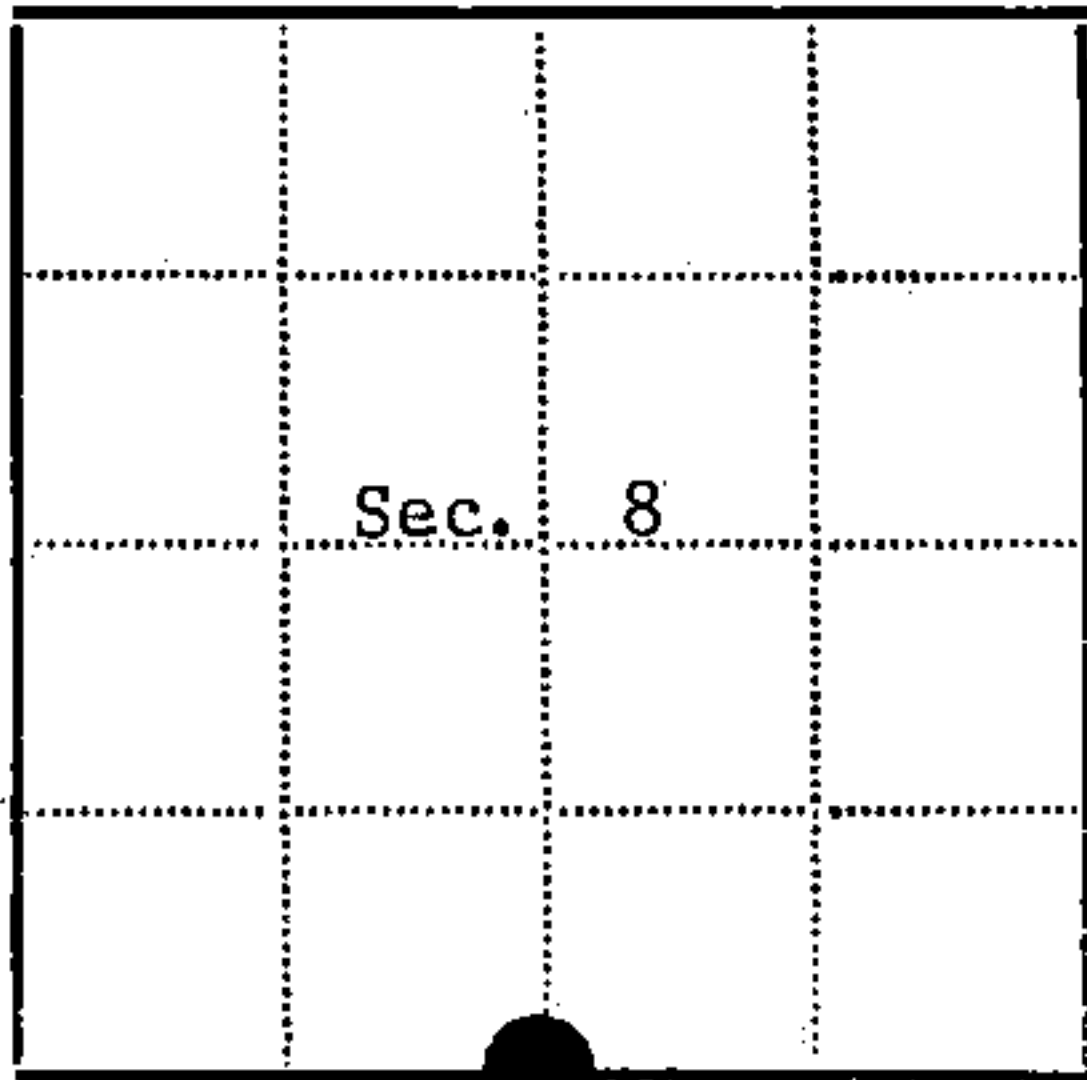
Yellow birch, 22", scribing visible  
At a point S81°E, 18 lks. from the yellow birch, a hemlock stump bears S28°E, 6 lks.

Description of monument and accessories I established to perpetuate the location of this corner:

At a point from the recorded distances of the original evidence found, I set a 2 inch inside diameter galvanized pipe, 3 feet long, filled with concrete with a brass cap stamped: T37N, R16E, 1/4, S8, S17, 1977, S-1107  
From which the following bear:  
Maple, 6", N81°E, 12.01 feet  
Maple, 7", South, 6.11 feet  
Steel sign post, 0.5 ft. NW



43716080020



● - Corner monument restored  
□ -

Resident witnesses.....

Dated at Laona, Wisconsin, this 21 day of July, 1977.

Signature William B. Cochrane Title Survey Technician  
(County Surveyor, Registered Land Surveyor, or other duly authorized official)

Surveyors Registration No. S-1107 DOCUMENT NUMBER 113303

Office of Register of Deeds County of Forest

I hereby certify that the within instrument was filed in this office for record on the 13th day of Forest, 1978, and was filed in Book No. Page No. of County Records.

Signature Eugene Stutzman Title Register of Deeds

Township 37 North, Range 16 East, Section 8, Index No. J-7, Page No.

37

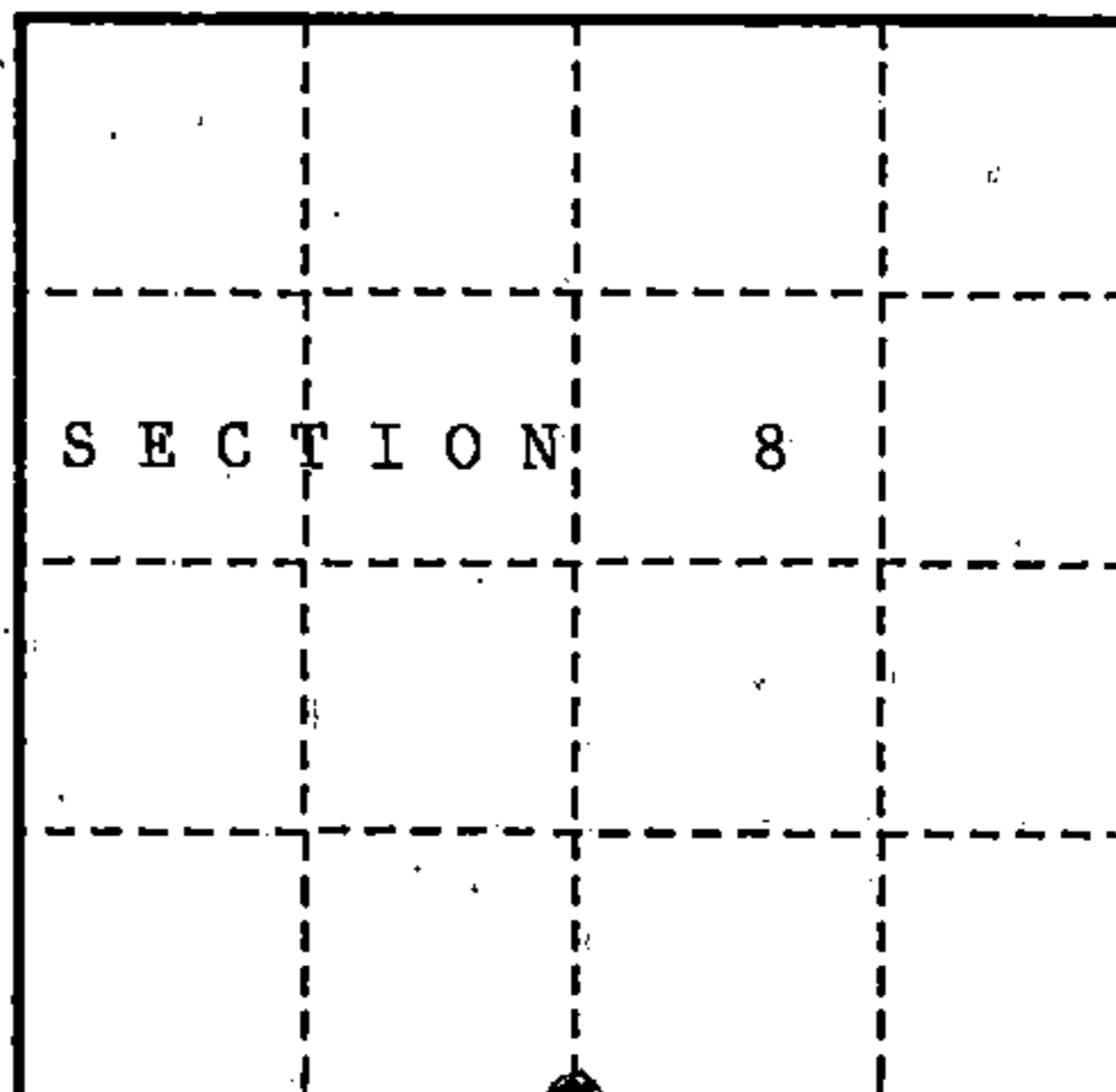
U. S. PUBLIC LAND SURVEY MONUMENT RECORD

INSTRUCTIONS:

This record shall show the location of the corner and shall include all of the following nine elements (a through i).

- (a) Identify the corner by reference to the U.S. public land survey system.
- = Corner monument restored.

Quarter Corner Common To Sections 8 and 17, Township 37 North, Range 16 East, Forest County, State of Wisconsin.



- (b) Describe any record evidence, monument evidence, occupational evidence, testimonial evidence or any other material evidence you considered, and whether the monument was found or placed.

In 1859, James McBride set a wooden post at the corner and selected the following bearing trees: Birch 10" N81°W 18 lks. Hemlock 8" S28°E 6 lks.

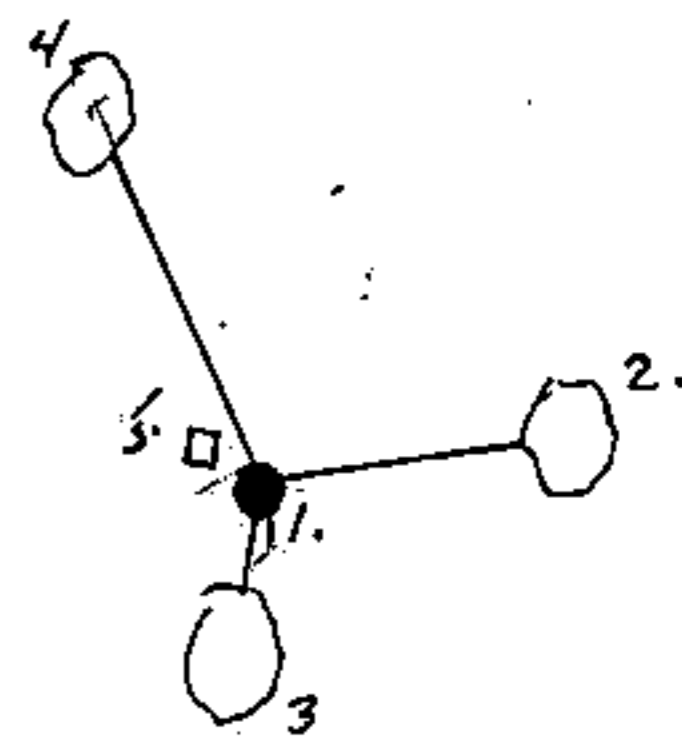
In 1977, Wm Cochrane restored the corner by the original evidence and set a 2" dia. galvanized pipe, filled with concrete with a brass cap stamped to identify the corner. The following corner references: Maple 6" N81°E 12.01 ft. Maple 7" South 6.11 ft. SSP NW 0.5 ft. Filed a Certified Land Corner Restoration form in the Forest County Register of Deed's Office, Document #113303.

In 1982, Kim Pritzlaff recovered monument in place and the corner references listed in the Certified Land Corner Restoration form filed in 1977.

In 1990, John Schulke recovered monument in place and found the following corner references: Dead Y. Birch 22" N82°W 12.0 ft. Sugar Maple 8" N81°E 12.02 ft. Sugar Maple 10" S07°W 6.15 ft. SSP NW 0.5 ft. The following new corner references: Sugar Maple 8" N23°W 15.84 ft.

- (c) In the plan view drawing below, provide reference ties to at least 4 witness monuments, or, if the location is within a municipality, to at least 2 witness monuments. (witness monuments shall be made of concrete, natural stone, iron or other equally durable material.)

- (d) Show a plan view drawing depicting the relevant monuments and reference ties which is sufficient in detail to enable accurate relocation of the corner monument if the corner monument is disturbed. Indicate north.



- 2" dia. galvanized pipe with a brass cap stamped to identify the corner.
- Sugar Maple 8" N81°E 12.02 ft.
- Sugar Maple 10" S07°W 6.15 ft.
- Sugar Maple 8" N23°W 15.84ft.
- SSP Northwest 0.5 ft.

REGISTER'S OFFICE  
Forest County, Wis.

Received for record this 19th day of December, A.D., 1990 at 8:45 o'clock A.M. and recorded in Vol. Corner Restorations page 5-7

*Paul A. Schreiber*  
Register of Deeds

43716080020

5-7

(e) Describe any material discrepancy between the location of the corner as restored or reestablished and the location of that corner as previously restored or reestablished by distance and direction. Show the discrepancy on the plan view drawing under (d). above. Show the distances between the corner as previously restored or reestablished and (1) the corner as restored or reestablished, and (2) to at least 2 of the witness monuments shown on the drawing in (d), above.


NONE!

(f) Was the corner restored through acceptance of (1) an obliterated evidence location, or, (2) a found perpetuated location?  
(2) found perpetuated location.

(g & h) Was the corner reestablished through lost corner proportionate methods? If so, show the method, including the directions and distances to other public land survey corners used as evidence or used for proportioning in determining the corner location?  
No.

(1) I, John Schulke (Register Land Surveyor)

(type or print name) certify that the corner location shown on this record was determined by me or under my direction and control and that this U.S. Public Land Survey Monument Record is correct and complete to the best of my knowledge and belief.



John Schulke  
Signature

10/23/90  
Date

CERTIFICATE READY FOR FILING:

Paul S. Staege  
District Ranger