

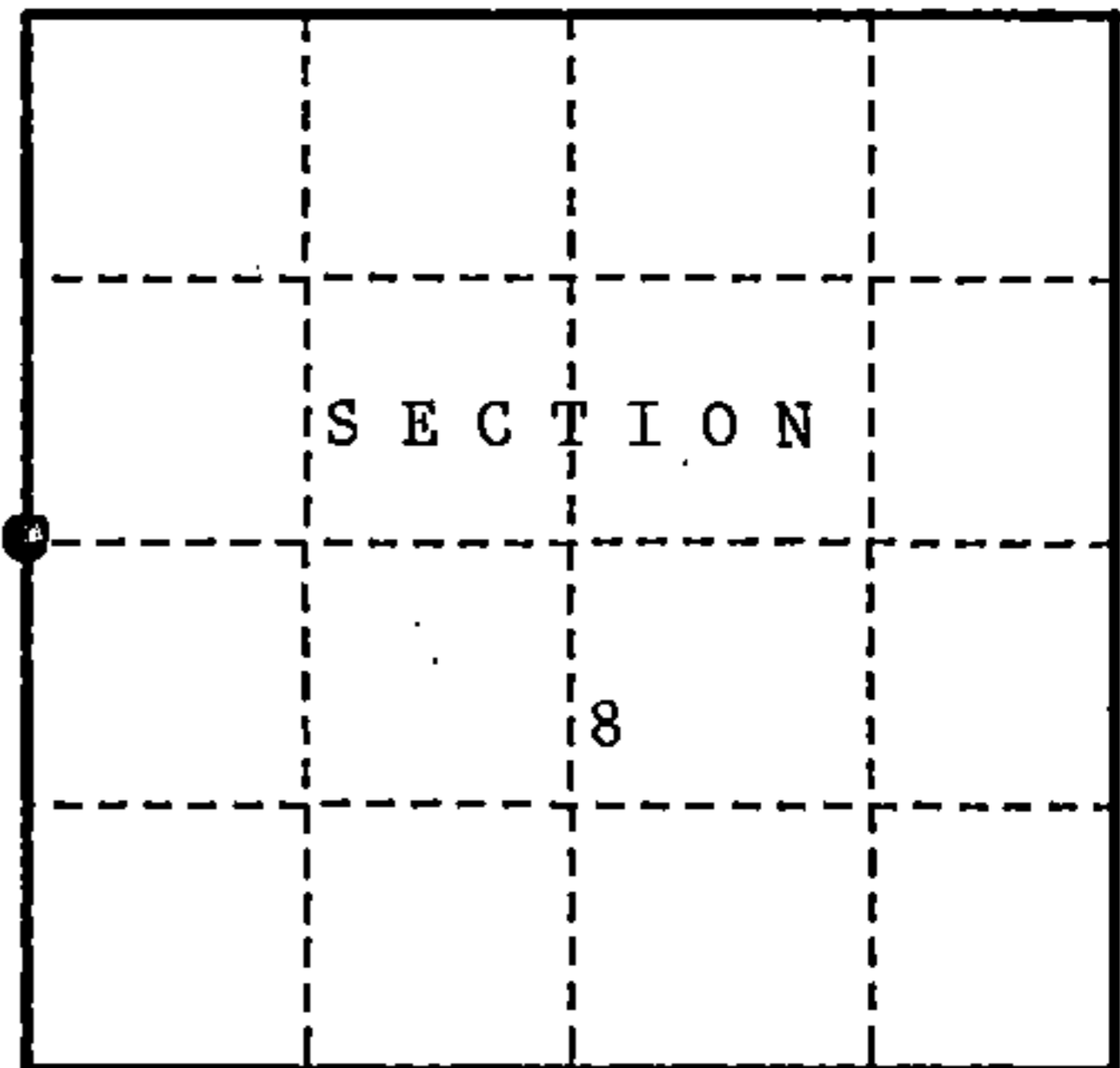
U. S. PUBLIC LAND SURVEY MONUMENT RECORD

INSTRUCTIONS:

This record shall show the location of the corner and shall include all of the following nine elements (a through i).

- (a) Identify the corner by reference to the U. S. public land survey system.
 O = Corner monument restored.

Quarter Corner Common to Sections 7 and 8,
 Township 37 North, Range 16 East, Forest County,
 State of Wisconsin.



- (b) Describe any record evidence, monument evidence, occupational evidence, testimonial evidence or any other material evidence you considered, and whether the monument was found or placed.

In 1859, James McBride set a wood post at the corner and selected the following bearings trees: Tamarack 8" N40°E, 28 lks. Spruce 5" N55°W, 30 lks.

In 1982, Kim Pritzlaff recovered 10" dia. Tamarack stump N40°E 28 lks.
 At the corner set a 2" driveable aluminum Berntsen monument with the following corner references: Tamarack 5" bears N36°W, 69.22 ft.
 Tamarack 7" bears N48°E, 30.21 ft.
 Steel post bears N61°W, 1.2 ft.

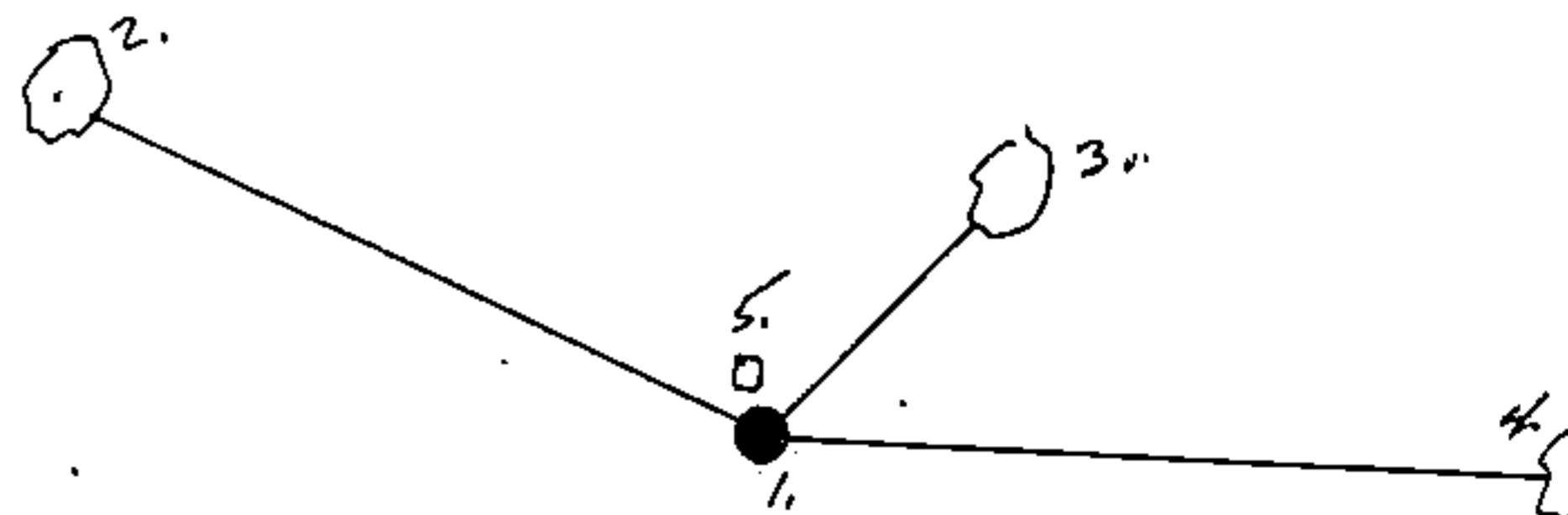
In 1990, John Schulke recovered the monument in place and the following corner references:
 Tamarack 7" bears N64°W, 69.11 ft.
 Tamarack 9" bears N45°E, 30.19 ft.
 Steel Post bears N/NW, 1.2 ft.

The following new bearing tree: Tamarack 5" bears S87°E, 76.87 ft.

- (c) In the plan view drawing below, provide reference ties to at least 4 witness monuments, or, if the location is within a municipality, to at least 2 witness monuments. (witness monuments shall be made of concrete, natural stone, iron or other equally durable material.)

- (d) Show a plan view drawing depicting the relevant monuments and reference ties which is sufficient in detail to enable accurate relocation of the corner monument if the corner monument is disturbed. Indicate north.

1. 2" driveable alum. monument stamped to identify the corner.
2. Tamarack 7" N64°W 69.11 ft.
3. Tamarack 9" N45°E 30.17 ft.
4. Tamarack 5" S87°E 76.87 ft.
5. Steel sign post N/NW 1.2 ft.



REGISTER'S OFFICE
 Forest County, Wis.

Received for record this 19th day
 of December, A.D., 1990 at
8:15 o'clock A.M. and recorded
 in Vol. Corner Restorations
 page 5

Paul Aschenauer
 Register of Deeds

43716072000

(e) Describe any material discrepancy between the location of the corner as restored or reestablished and the location of that corner as previously restored or reestablished by distance and direction. Show the discrepancy on the plan view drawing under (d), above. Show the distances between the corner as previously restored or reestablished and (1) the corner as restored or reestablished, and (2) to at least 2 of the witness monuments shown on the drawing in (d), above.

NONE.

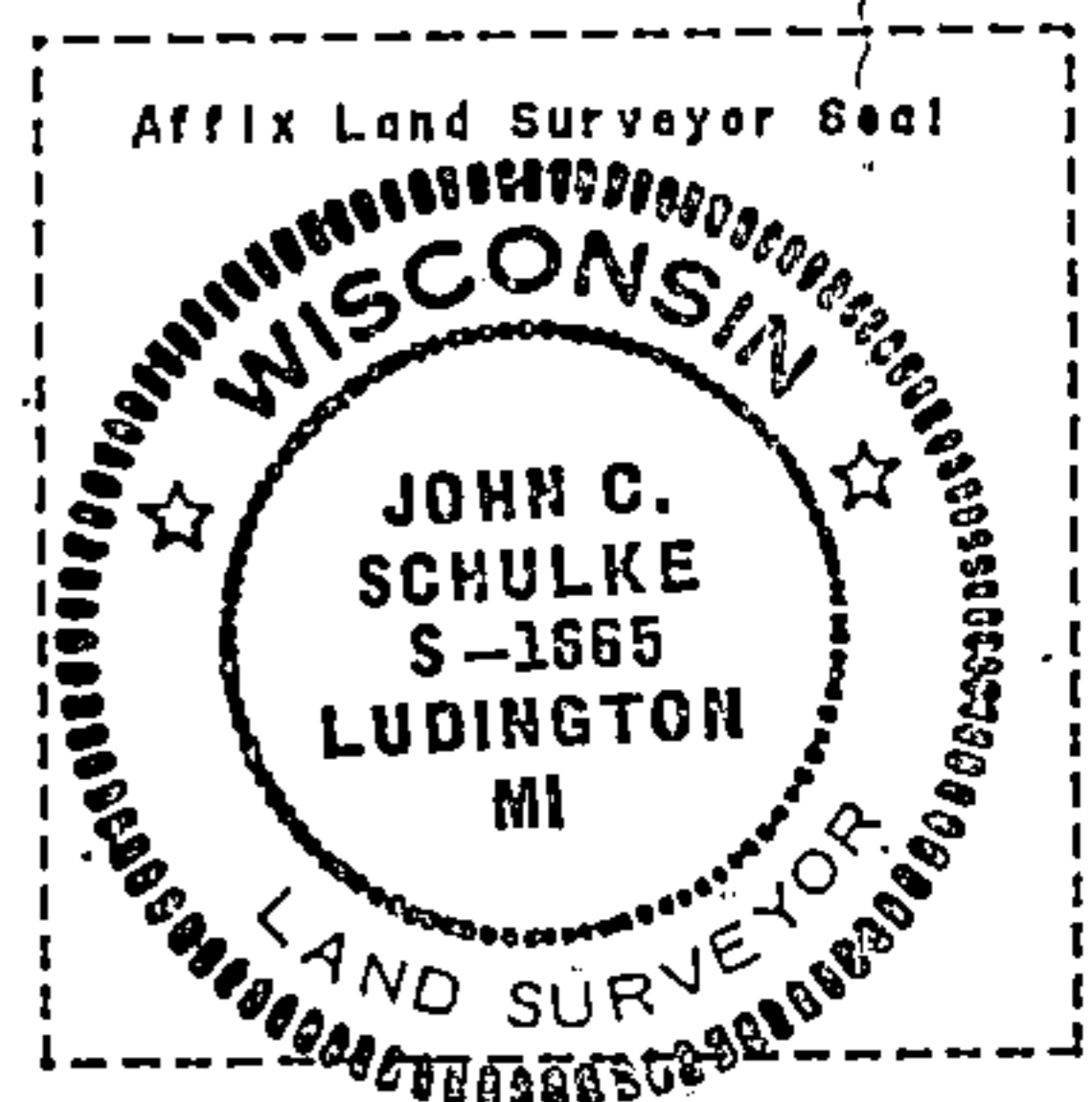
(f) Was the corner restored through acceptance of (1) an obliterated evidence location, or, (2) a found perpetuated location?

(2) found perpetuated location.

(g & h) Was the corner reestablished through lost corner proportionate methods? If so, show the method, including the directions and distances to other public land survey corners used as evidence or used for proportioning in determining the corner location?

NO.

(1) I, John Schulke a Register Land Surveyor
(type or print name) certify that the corner location shown on this record was determined by me or under my direction and control and that this U.S. Public Land Survey Monument Record is correct and complete to the best of my knowledge and belief.



John Schulke 10/23/90
Signature Date

CERTIFICATE READY FOR FILING:

Paul S. Hoop
District Ranger