

CERTIFIED LAND CORNER RESTORATION

State of Wisconsin }  
County of Forest } ss.

I Jean F. Resvick, do hereby certify that on the 17th day of October, 1973, I found evidence of the South Quarter corner of Section 7 Township 37 north, Range 16 east, Fourth Principal Meridian, as described hereon; and that from this evidence I established a new monument and accessories as described hereon to perpetuate the original location of this corner:

Description of original monument and accessories and subsequent restorations:


Surveyed by James McBride, July 1859  
East corrected between sections 7 and 18. 50.20 chains set 1/4 section post.  
Cedar, 8 inches S12°W, 24 lks.  
Tamarack, 8 inches, N32°E, 35 lks.

Description of corner evidence found:

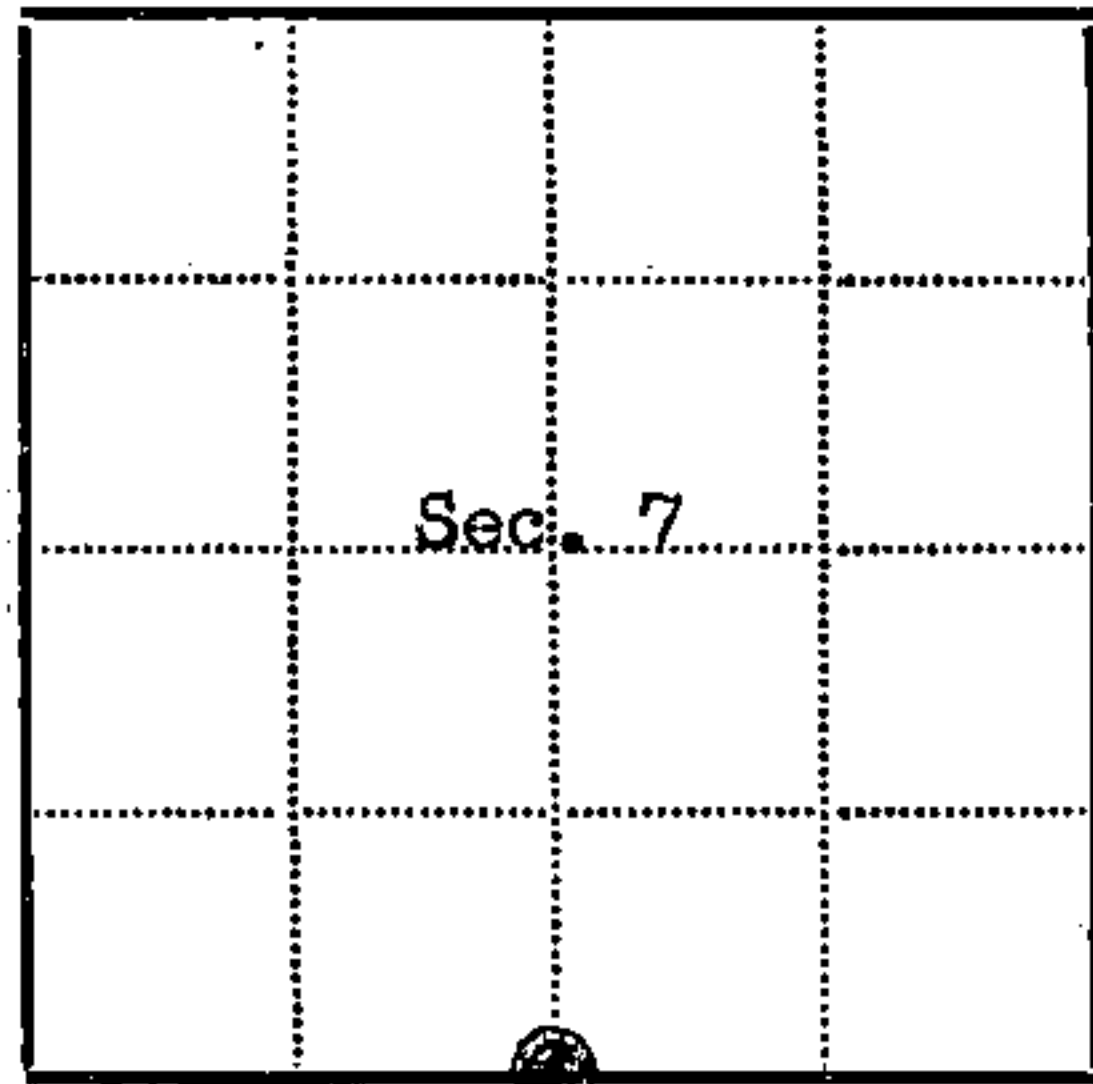
Old post point, from which:  
Tamarack stump, 12 in. diameter bears N32°E, 33 lks.  
Cedar stump, 12 inch diameter, bears S12°W, 24 lks.

Description of monument and accessories I established to perpetuate the location of this corner:

I replaced the post point found with a 2 inch inside diameter galvanized steel pipe, 5 feet long, filled with concrete, with a brass cap stamped: T37N R16E, 1/4, S7, S18, 1974, S-802. From which the following bear:  
Black Spruce, 4 in., N10°E, 11.66 feet  
Black Spruce, 8 in., S10°E, 4.52 feet  
Steel sign post, north, 0.50 feet



43716070020



● - Corner monument restored  
□ -

Resident witnesses.....

Dated at Rhinelander Wisconsin, this 28 day of Feb. 1974.

Signature Jean F. Resvick Title Land Surveyor  
(County Surveyor, Registered Land Surveyor, or other duly authorized official)

Surveyors Registration No. S-802 DOCUMENT Number -- 105102

Office of Register of Deeds County of Forest

I hereby certify that the within instrument was filed in this office for record on the 5th day of April 1974, and was filed in Book No. .... Page No. .... of County Records.

Signature Eugene Staszny Title Register of Deeds

Township 37 North, Range 16 East, Section 7, Index No. J-3, Page No. ....

23

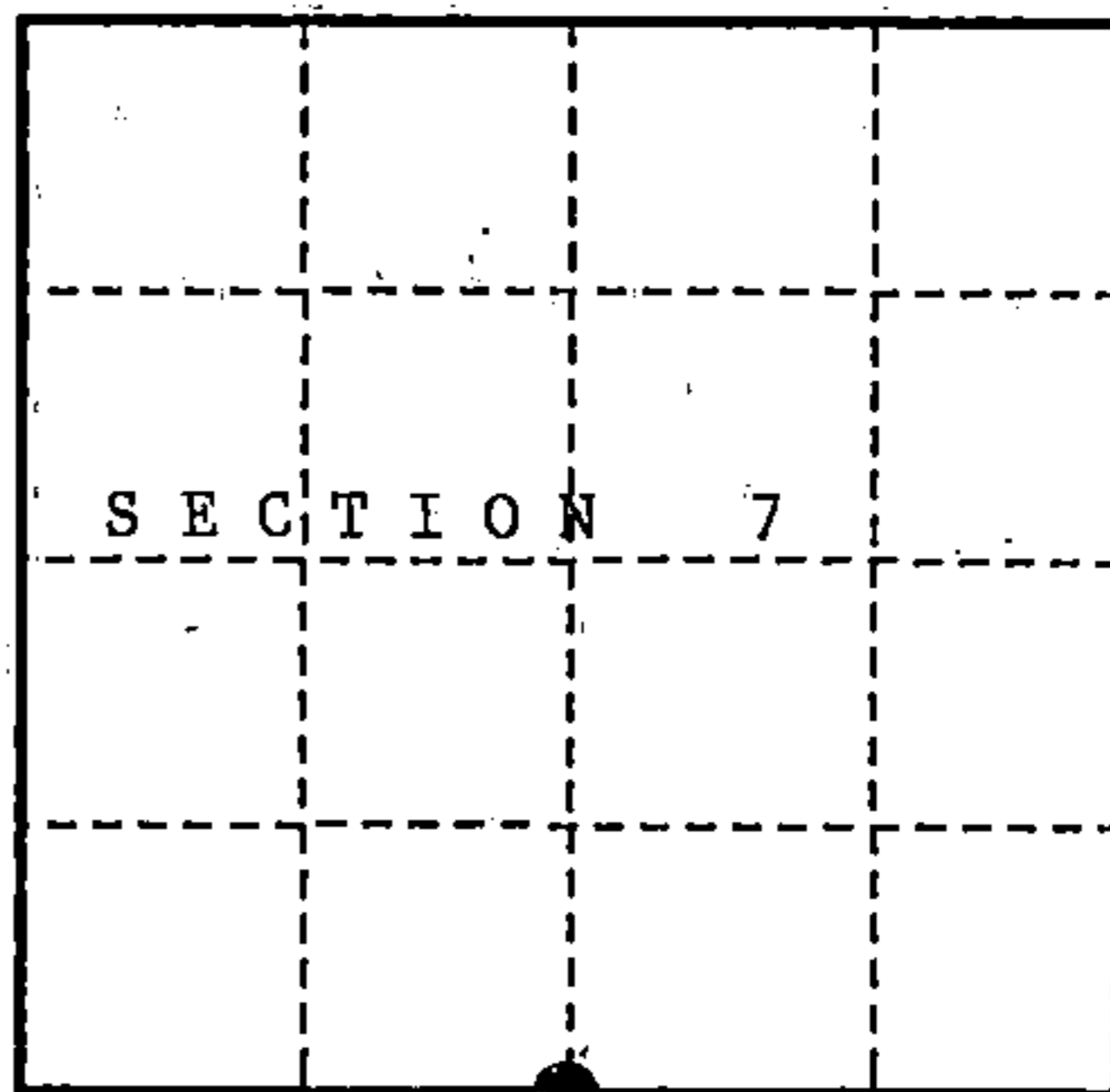
U. S. PUBLIC LAND SURVEY MONUMENT RECORD

INSTRUCTIONS:

This record shall show the location of the corner and shall include all of the following nine elements (a through i).

- (a) Identify the corner by reference to the U.S. public land survey system.  
○ = Corner monument restored.

Quarter Corner Common to Sections 7 and 18,  
Township 37 North, Range 16 East,  
Forest County, State of Wisconsin.



- (b) Describe any record evidence, monument evidence, occupational evidence, testimonial evidence or any other material evidence you considered, and whether the monument was found or placed.

In 1859, James McBride set a wooden post and selected the following bearing trees:  
Tamarack 8" N32°E 35 lks. Cedar 8" S12°W 24 lks.

In 1973, Jean Resvick found post point and set a 2" dia. galvanized steel pipe filled with concrete with brass cap stamped to identify the corner. The following corner references:  
Black Spruce 4" N10°E 11.66 ft. SSP North 0.5 ft.  
Black Spruce 8" S10°E 4.52 ft.

In 1985, Dean Young & Don Huettl found bearing trees dead and selected the following corner references:

Black Spruce 5" N07°W 39.69 ft. SSP East 1.5 ft.  
Black Spruce 4" S05°W 18.65 ft. SSP West 1.0 ft.

Filed an U.S. Public Land Survey Monument Record form in the Forest County Register of Deed's office, Document #131254.

In 1990, John Schulke recovered monument in place and three steel sign post with signs on them. Recovered the following corner references:

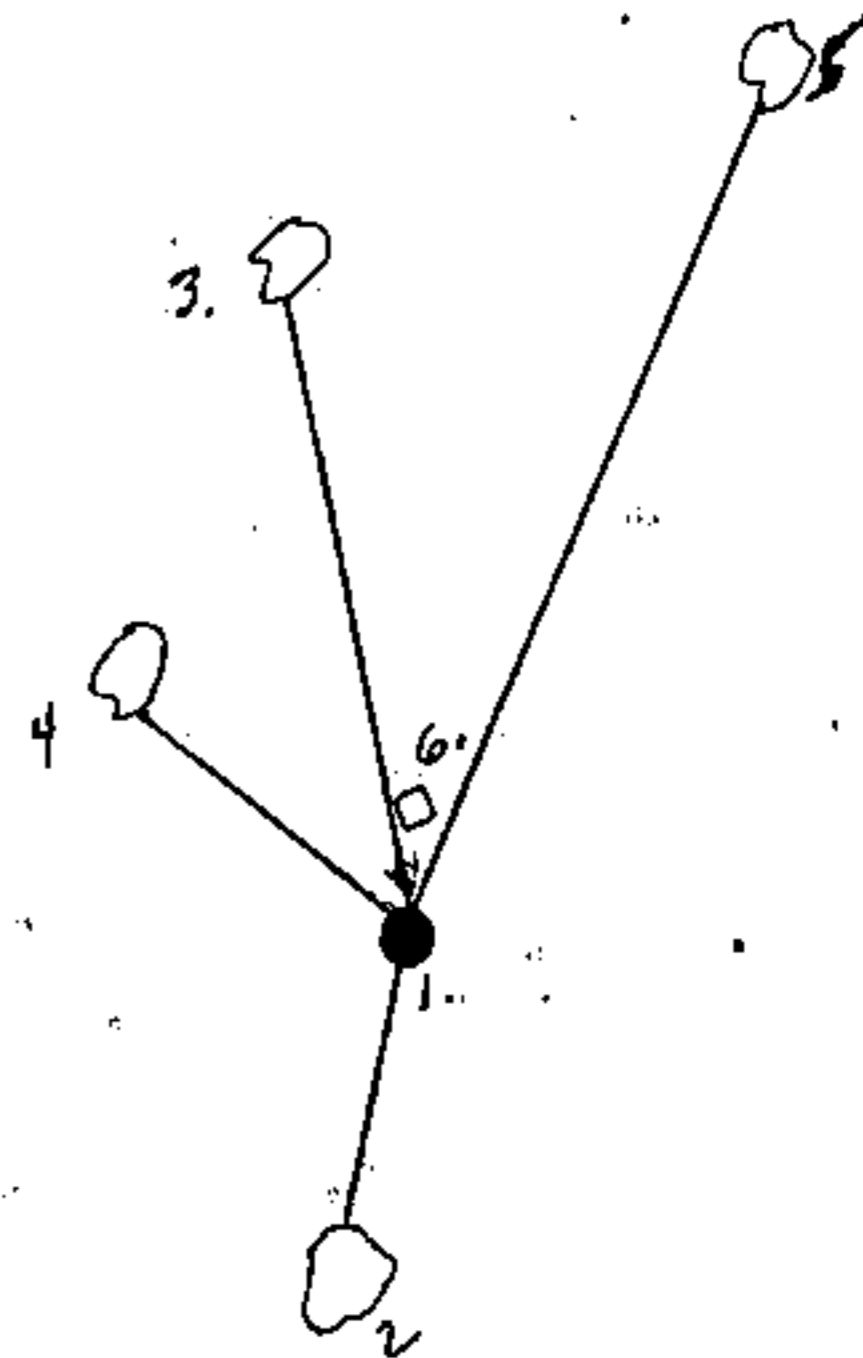
Black Spruce 5" S12°W 18.60 ft. Blk. Spruce 5" N11°W 39.70 ft.

The following new corner references:

Black Spruce 5" N51°W 20.96 ft. SSP North 1.0 ft.  
Black Spruce 6" N22°E 54.85 ft.

- (c) In the plan view drawing below, provide reference ties to at least 4 witness monuments, or, if the location is within a municipality, to at least 2 witness monuments. (Witness monuments shall be made of concrete, natural stone, iron or other equally durable material.)

- (d) Show a plan view drawing depicting the relevant monuments and reference ties which is sufficient in detail to enable accurate relocation of the corner monument if the corner monument is disturbed. Indicate north.



1. 2" dia. galvanized steel pipe, filled with concrete, with a brass cap stamped to identify the corner.
2. Blk. Spruce 5" S12°W 18.60 ft.
3. Blk. Spruce 5" N11°W 39.70 ft.
4. Blk. Spruce 5" N51°W 20.96 ft.
5. Blk. Spruce 6" N22°E 54.85 ft.
6. Steel sign post North 1.0 ft.

REGISTER'S OFFICE }  
Forest County, Wis. }

Received for record this 19th day  
of December, A.D., 1990 at  
8:45 o'clock A.M. and recorded  
in Vol. Corner Restorations  
page J-3

*Paul Hechtbreuner*  
Register of Deeds

43716070020

(e) Describe any material discrepancy between the location of the corner as restored or reestablished and the location of that corner as previously restored or reestablished by distance and direction. Show the discrepancy on the plan view drawing under (d), above. Show the distances between the corner as previously restored or reestablished and (1) the corner as restored or reestablished, and (2) to at least 2 of the witness monuments shown on the drawing in (d), above.

NONE.

(f) Was the corner restored through acceptance of (1) an obliterated evidence location, or, (2) a found perpetuated location?


(2) found perpetuated location.

(g & h) Was the corner reestablished through lost corner proportionate methods? If so, show the method, including the directions and distances to other public land survey corners used as evidence or used for proportioning in determining the corner location?

No.

(1) John Schulke (Register Land Surveyor)

(type or print name) certify that the corner location shown on this record was determined by me or under my direction and control and that this U.S. Public Land Survey Monument Record is correct and complete to the best of my knowledge and belief.



John Schulke  
Signature

10/23/90  
Date

CERTIFICATE READY FOR FILING:

Dale B. Staege  
District Ranger

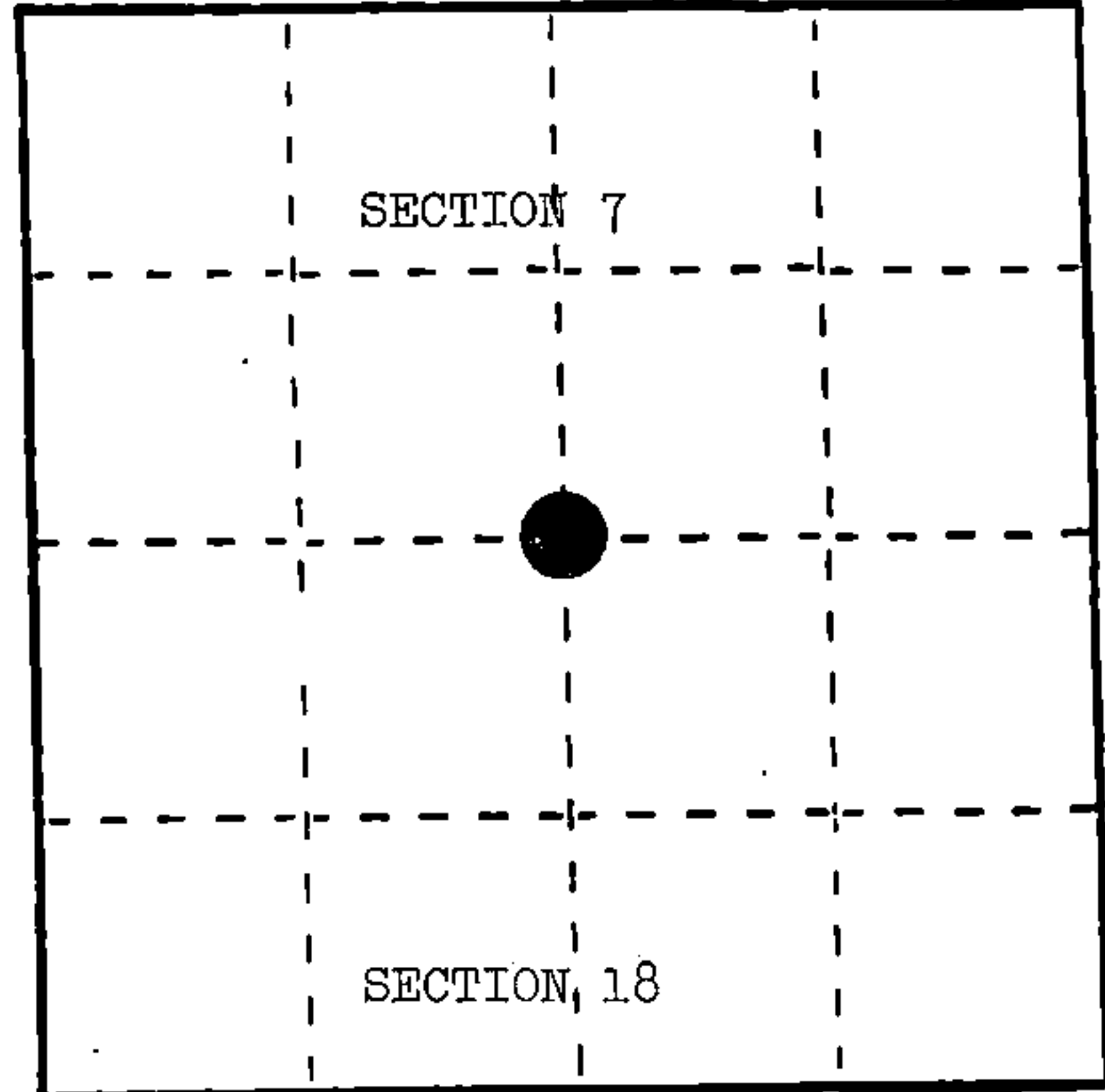
U. S. PUBLIC LAND SURVEY MONUMENT RECORD

INSTRUCTIONS: This record shall show the location of the corner and shall include all of the following nine elements (a through i).

(a) Identify the corner by reference to the U.S. public land survey system.

○ = Corner monument restored.

Quarter corner to Sections 7 and 18, T.37N., R.16E.



REGISTER'S OFFICE }  
Forest County, Wis. }  
Received for record this 8th day  
of October A.D. 1986 at  
1:25 o'clock P.M. and recorded  
in Vol. CORNER RESTORATIONS  
page J-3  
Paul Aechenbrenner  
Register of Deeds

(b) Describe any record evidence, monument evidence, occupational evidence, testimonial evidence or any other material evidence you considered, and whether the monument was found or placed.

In 1859, James McBride set quarter post and following BTs: Tamarack, 8", N.32°E., 35 links; Cedar, 8", S.12°W., 24 links.

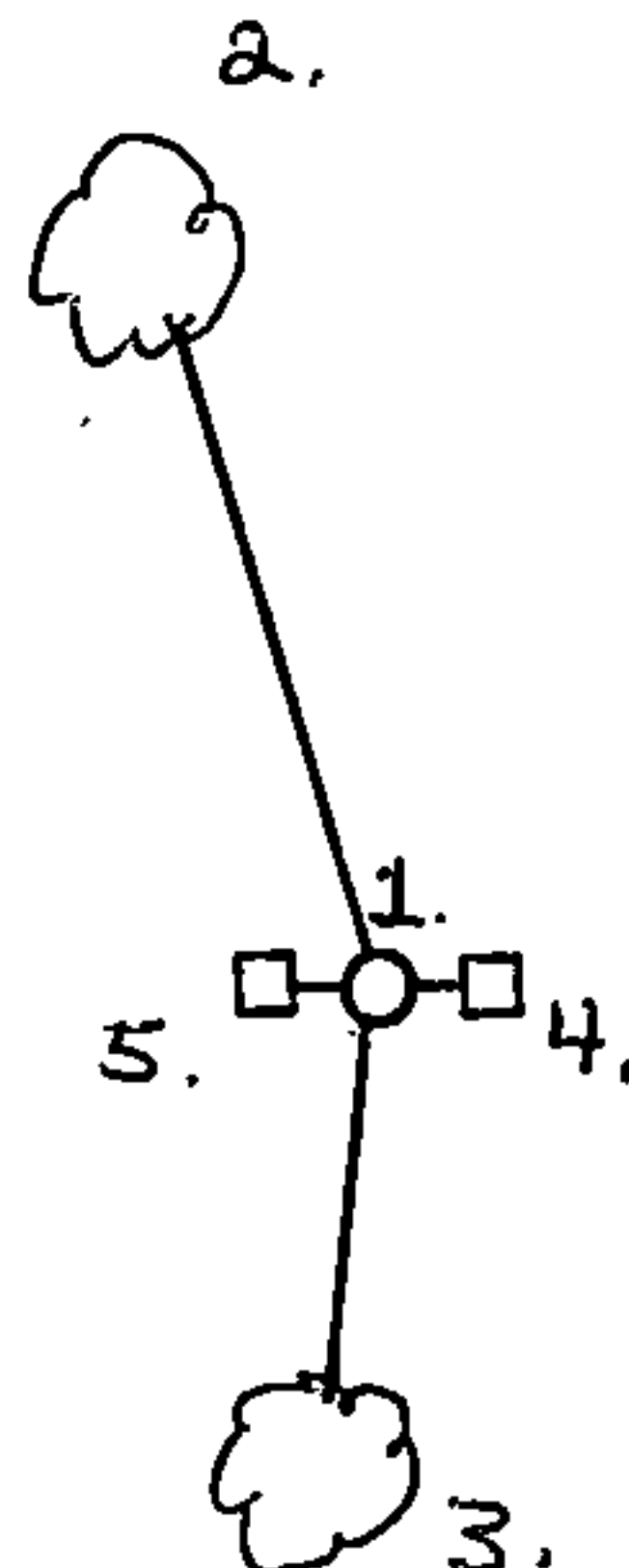
In 1973, Jean Resvick and Milo Stefan found post point and stumps of original BTs. Set monument and following references: Black Spruce, 4", N.10°E., 11.66 feet; Black Spruce, 8", S.10°E., 4.52 feet; and a steel sign post, north, 0.50 feet.

In 1985, Dean Young and Don Huettl found BTs dead and made new references.

(c) In the plan view drawing below, provide reference ties to at least 4 witness monuments, or, if the location is within a municipality, to at least 2 witness monuments. (Witness monuments shall be made of concrete, natural stone, iron or other equally durable material.) Describe witness monuments.

(d) Show a plan view drawing depicting the relevant monuments and reference ties which is sufficient in detail to enable accurate relocation of the corner monument if the corner monument is disturbed. Indicate north.

1. 2" brass capped monument stamped to identify corner location.
2. Black Spruce, 5", N.7°W., 39.69 feet
3. Black Spruce, 4", S.5°W., 18.65 feet
4. Steel Sign Post, East, 1.50 feet
5. Steel Sign Post, West, 1.00 feet



43716070020

J-3

(e) Describe any material discrepancy between the location of the corner as restored or reestablished and the location of that corner as previously restored or reestablished by distance and direction. Show the discrepancy on the plan view drawing under (d), above. Show the distances between the corner as previously restored or reestablished and (1) the corner as restored or reestablished, and (2) to at least 2 of the witness monuments shown on the drawing in (d), above.


None.

(f) Was the corner restored through acceptance of (1) an obliterated evidence location, or, (2) a found perpetuated location?

(2) a found perpetuated location.

(g&h) Was the corner reestablished through lost corner proportionate methods? If so, show the method, including the directions and distances to other public land survey corners used as evidence or used for proportioning in determining the corner location?

No.



(i) I, Milo E. Stefan  
(type or print name) certify that the corner location shown on this record was determined by me or under my direction and control and that this U.S. Public Land Survey Monument Record is correct and complete to the best of my knowledge and belief.

Milo E. Stefan  
Signature

3/25/86  
Date