

CERTIFIED LAND CORNER RESTORATION

State of Wisconsin }
County of Forest } ss.

I Jean F. Resvick, do hereby certify that on the 17th day of May, 19 73, I found evidence of the south west corner of section 5 Township 37 north, Range 16 east, Fourth Principal Meridian, as described hereon; and that from this evidence I established a new monument and accessories as described hereon to perpetuate the original location of this corner:

Description of original monument and accessories and subsequent restorations:

Survey in 1859 by James McBride. 80.00 chains north between sections 7 & 8 set post for section corner.
Cedar 12 ins. bears N40W, 36 lks.
Tamarack 12 ins. bears N41E, 15 lks.
Tamarack 14 ins. bears S50E, 8 lks.
Cedar 10 ins. bears S25W, 24 lks.

Description of corner evidence found:

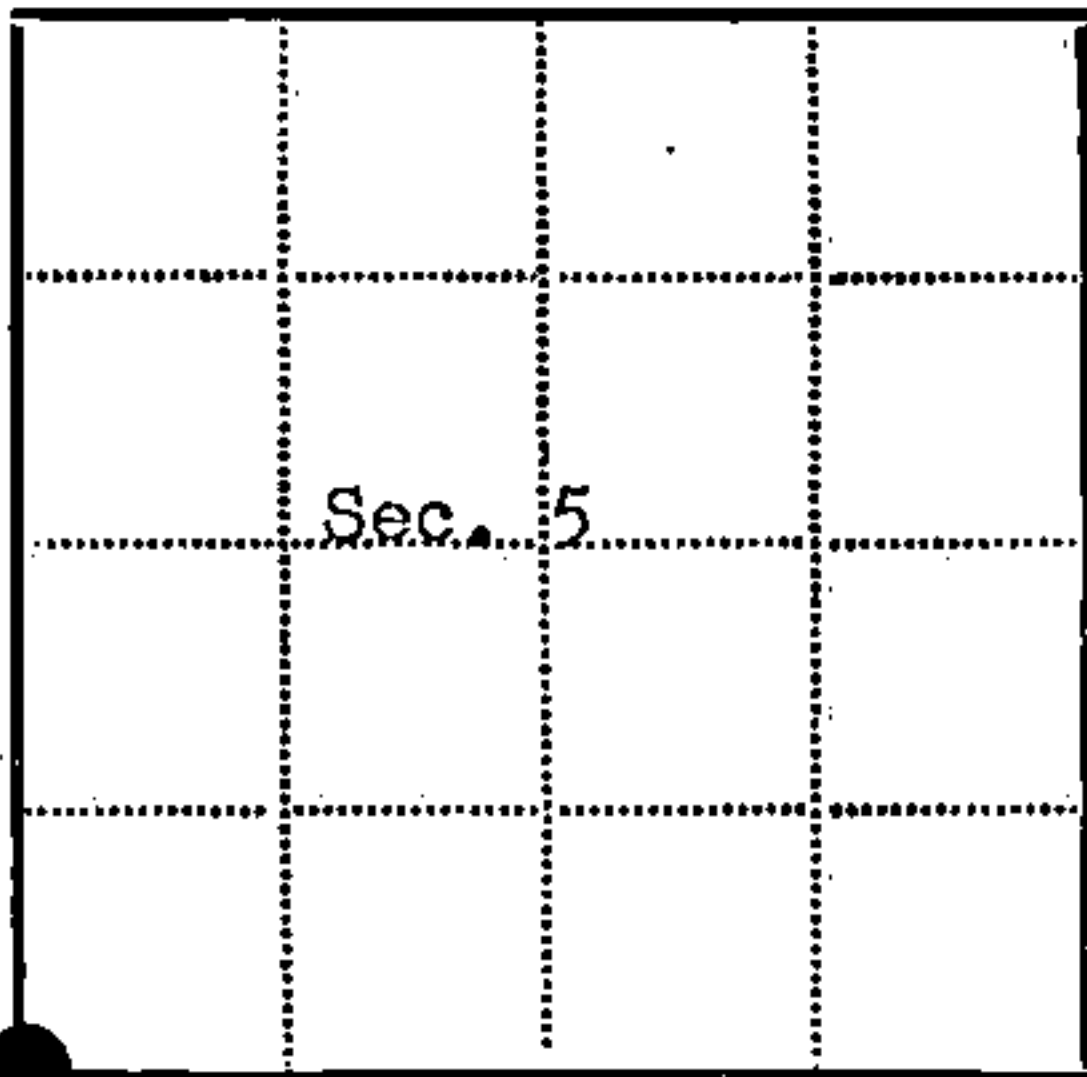
- 1. 4 x 4 scribed cedar post
- 2. Scribed cedar bears S59E, 11 lks.
- 3. Distances from quarter corners N, E, and W check.
- 4. This evidence is 50 years or more old

I accept the evidence found above as the best available evidence

Description of monument and accessories I established to perpetuate the location of this corner:

Replaced point of post with 2 inch inside diameter, galvanized iron pipe, 5 feet long, filled with concrete, with brass cap marked T37N, R16E, S6, S5, S7, S8, 1973, S-802:

From which the following blazed and scribed new bearing trees bear:
Cedar 10 ins. bears S59°E 7.94 ft.
Cedar 8 ins. bears N66°W 16.08 ft.
Iron post, SE, 1.0 ft.



⊙ - Corner monument restored
□ -

43716060000

Resident witnesses.....

Dated at Rhinelanders Wisconsin, this 19 74.

Signature Jean F. Resvick Title Land Surveyor
(County Surveyor, Registered Land Surveyor, or other duly authorized official)

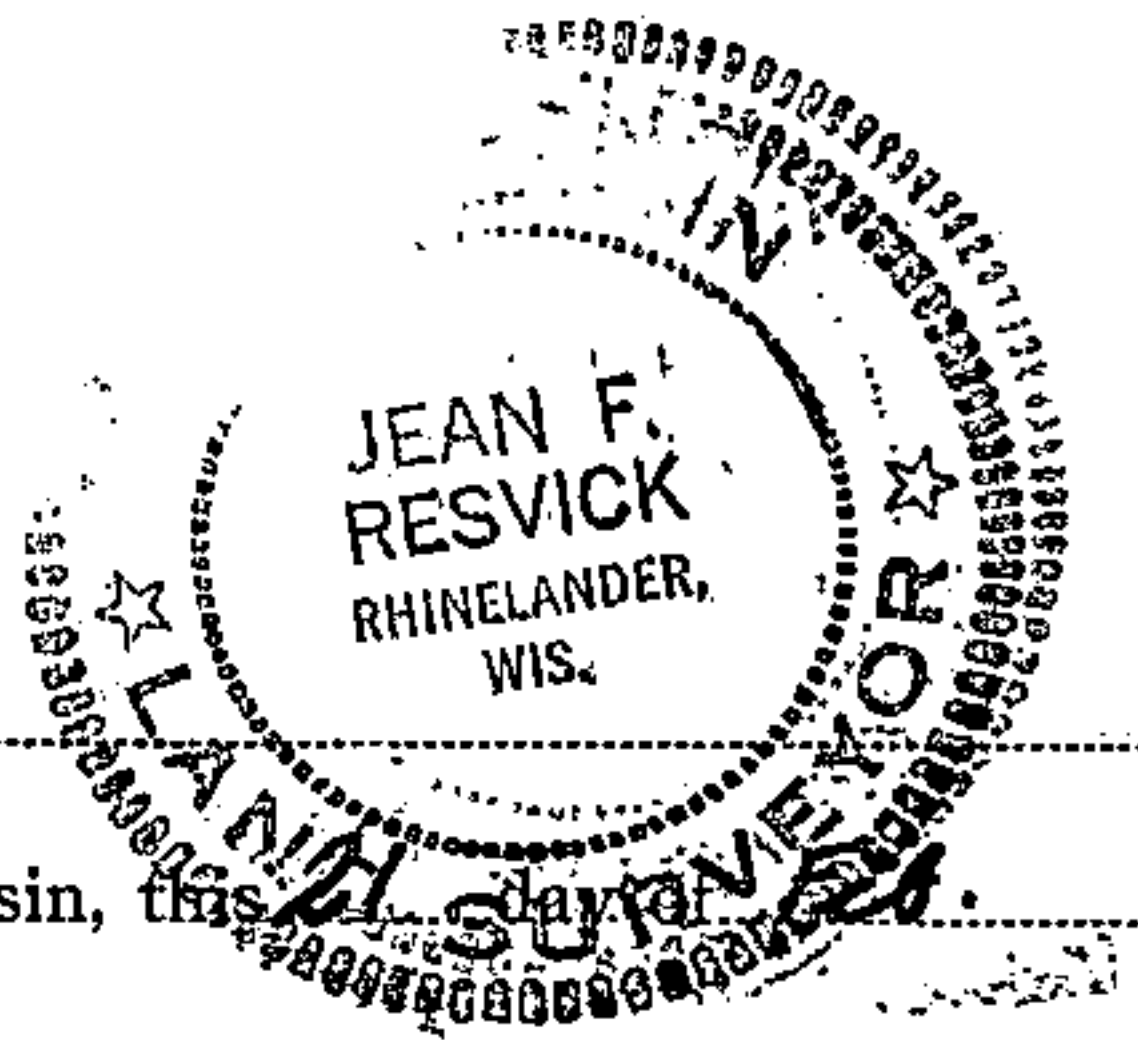
Surveyors Registration No. S-802 DOCUMENT NUMBER --105100

Office of Register of Deeds County of Forest

I hereby certify that the within instrument was filed in this office for record on the 5th day of April 19 74, and was filed in Book No. Page No. of County Records.

Signature Eugene [Signature] Title Register of Deeds

Township 37 north, Range 16 east, Section 5, Index No. E-5, Page No.



E 5

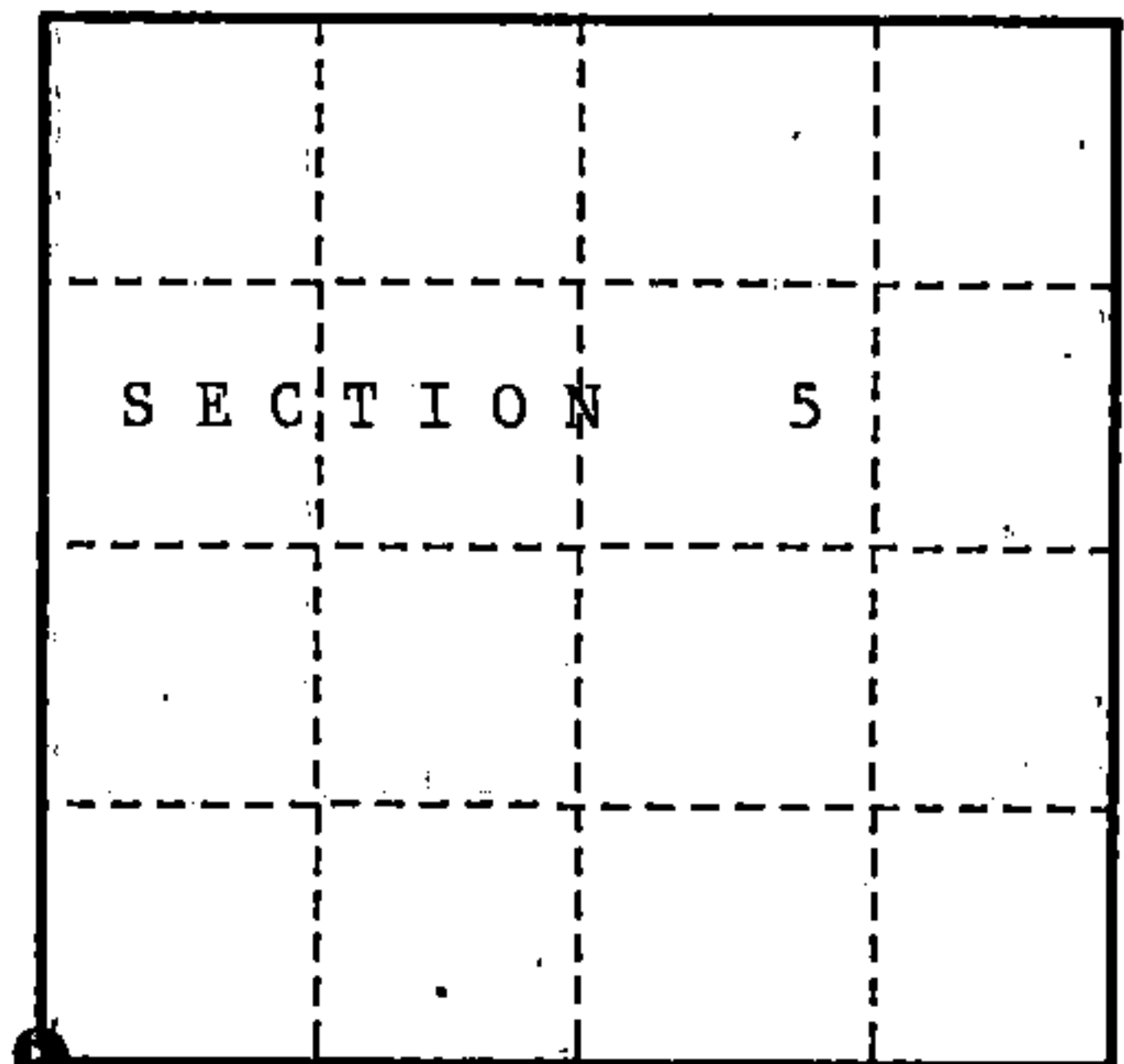
U. S. PUBLIC LAND SURVEY MONUMENT RECORD

INSTRUCTIONS:

This record shall show the location of the corner and shall include all of the following nine elements (a through i).

- (a) Identify the corner by reference to the U.S. public land survey system.
 O = Corner monument restored.

Section Corner Common to Sections 5, 6, 7 and 8,
 Township 37 North, Range 16 East, Forest County,
 State of Wisconsin.



- (b) Describe any record evidence, monument evidence, occupational evidence, testimonial evidence or any other material evidence you considered, and whether the monument was found or placed.

In 1859, James McBride set a wooden post along with the following bearing trees:

Cedar 12" bears N40°W, 36 lks. Tamarack 12" bears N41°E, 15 lks.
 Cedar 10" bears S25°W, 24 lks. Tamarack 14" bears S50°E, 8 lks.

In 1974, Jean Resvick recovered wooden post and the following bearing trees:

Scribed Cedar bears S59°E, 11 lks.

Replaced wooden post with a 2" dia. galvanized iron pipe, filled with concrete, with a brass cap stamped to identify the corner. The following corner references:

Cedar 10" bears S59°E, 7.94 ft. Cedar 8" bears N66°W 16.08 ft.
 Steel post bears SE 1.0 ft.

In 1982, Kim Pritzlaff recovered monument in place and recovered 1974 corner references described on the Certified Land Corner Restoration form filed in the Forest County Register of Deed's Office, Document #105100.

In 1990, John Schulke recovered monument in place and the following corner references:

Cedar 12" bears N61°W, 15.95 ft. Steel sign post NE 1.0 ft.

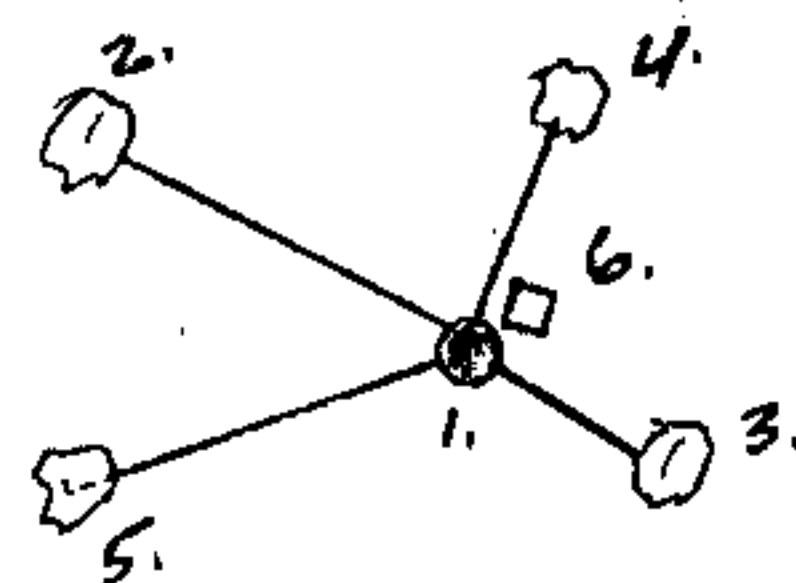
Cedar 12" bears S59°E, 7.89 ft.

The following new corner references: Blk. Ash 6" bears N21°E, 8.93 ft.
 Cedar 5" bears S70°W, 15.80 ft.

- (c) In the plan view drawing below, provide reference ties to at least 4 witness monuments, or, if the location is within a municipality, to at least 2 witness monuments. (witness monuments shall be made of concrete, natural stone, iron or other equally durable material.)

- (d) Show a plan view drawing depicting the relevant monuments and reference ties which is sufficient in detail to enable accurate relocation of the corner monument if the corner monument is disturbed. Indicate north.

- 2" dia. galvanized iron pipe with a brass cap stamped to identify the corner.
- Cedar 12" N61°W 15.95 ft.
- Cedar 12" S59°E 7.89 ft.
- Blk. Ash 6" N21°E 8.93 ft.
- Cedar 5" S70°W 15.80 ft.
- Steel sign post NE 1.0 ft.



REGISTER'S OFFICE
 Forest County, Wis.

Received for record this 19th day
 of December, A.D., 1990 at
8:45 o'clock A.M. and recorded
 in Vol. Corner Restorations
 page 55

Paul Hokenhauer
 Register of Deeds

43716060000

(e) Describe any material discrepancy between the location of the corner as restored or reestablished and the location of that corner as previously restored or reestablished by distance and direction. Show the discrepancy on the plan view drawing under (d), above. Show the distances between the corner as previously restored or reestablished and (1) the corner as restored or reestablished, and (2) to at least 2 of the witness monuments shown on the drawing in (d), above.

NONE.

(f) Was the corner restored through acceptance of (1) an obliterated evidence location, or, (2) a found perpetuated location?


(2) found perpetuated location.

(g & h) Was the corner reestablished through lost corner proportionate methods? If so, show the method, including the directions and distances to other public land survey corners used as evidence or used for proportioning in determining the corner location?

NO.

(1) I, John Schulke a Register Land Surveyor

(type or print name) certify that the corner location shown on this record was determined by me or under my direction and control and that this U.S. Public Land Survey Monument Record is correct and complete to the best of my knowledge and belief.



John C. Schulke
Signature

Sept 21, 1990
Date

CERTIFICATE READY FOR FILING:

Dale B. Staege
District Ranger