

CERTIFIED LAND CORNER RESTORATION

Index No. 1 X 5

State of Wisconsin }
County of Forest } ss.

History of original corner establishment: Original corner established by James McBride, Deputy Surveyor, in 1859.

No record of any subsequent surveys.

A squared and scribed cedar post recovered by Consolidated Cruisers in 1948. This corner maintained by Ray Leigh, Consolidated Forester.

I Philip T. Hansen, do hereby certify that on the 19th day of December, 1975 I found evidence of the Quarter corner of Section 31 and 32 Township 37, North, Range 15, Fourth Principal Meridian, as described hereon; and that from this evidence I established a new monument and accessories as described hereon to perpetuate the original location of this corner.


Description of corner evidence found: Recovered 3" cedar post squared and scribed S31, 1/4S, S32 in poor condition.

Recovered OBT - Hemlock stump N84°E 15.7 links scribed T37N R15E 1/4S

Resident witnesses:

Glen Barker

Jim Claflin



Description of monument and accessories I established to perpetuate the original location of this corner.

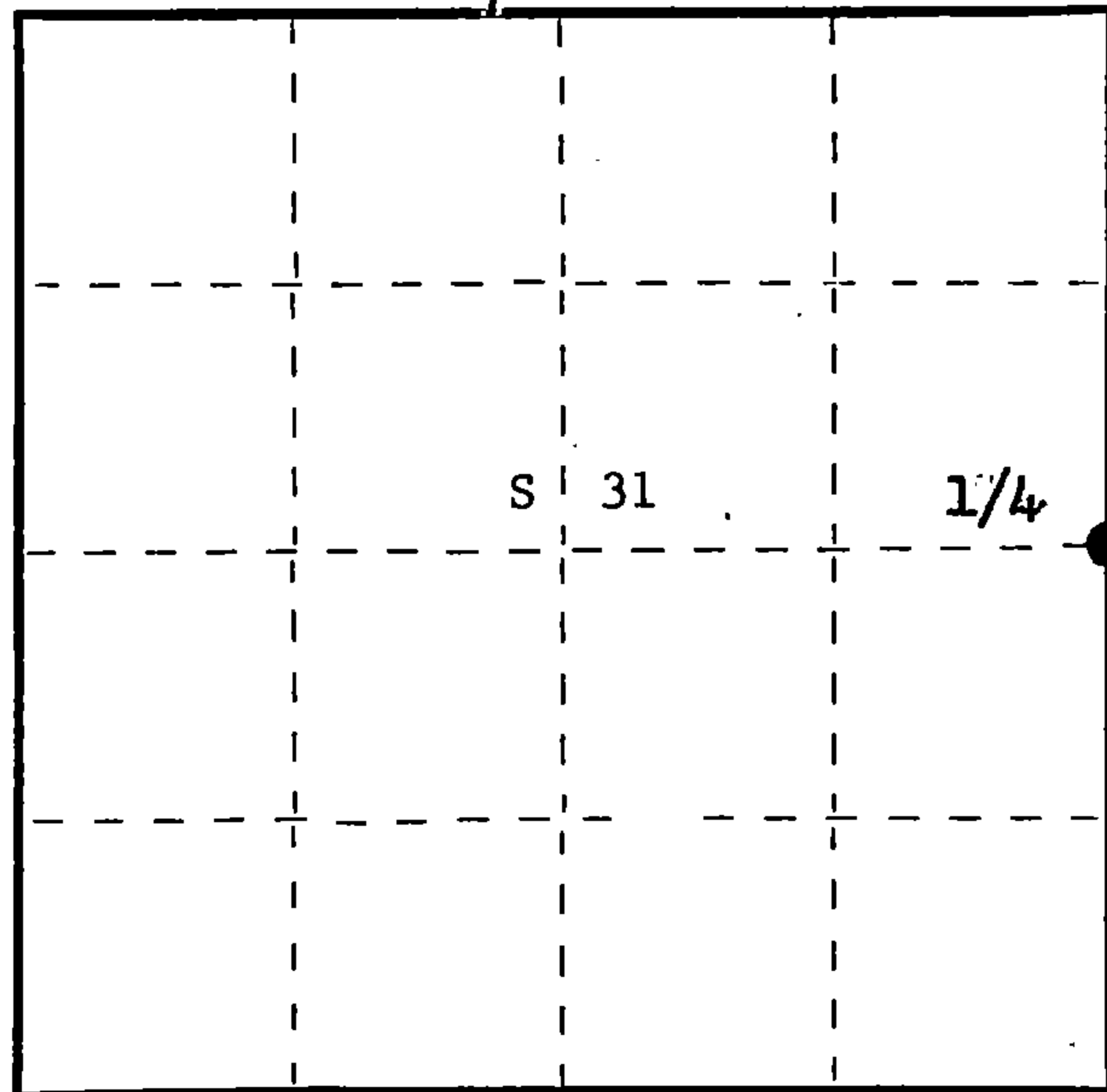
Replaced 3" cedar post with 2-1/2" Berntsen, A-1 Federal Monument, aluminum with magnet installed in cap and base. Cap stamped - Pipe projects 18" above ground. Set old post beside new pipe.

S498
T37N R15E

NBT's - Sugar 9" N85°W 41 links scribed 1/4 BT
Sugar 8" S21°W 30.4 links scribed 1/4 BT

1/4 S31 | S32
1975

T37N R15E



○ = Corner monument restored.

Dated at Argonne, Wis., this 29th day of December, 1975.

Signature Philip T. Hansen Title Registered Land Surveyor Registration No. S-498
(County Surveyor, Registered Land Surveyor, or other duly authorized official)

Office of Register of Deeds, County of Forest, I hereby certify that the within instrument was filed in this office for record on the 4th day of February, 1976 at 4:00 o'clock P.M.

DOCUMENT NUMBER 108697

Eugene Stasznyf
(Register of Deeds)

By Deputy

FORM 985 H. C. MILLER CO., MILWAUKEE

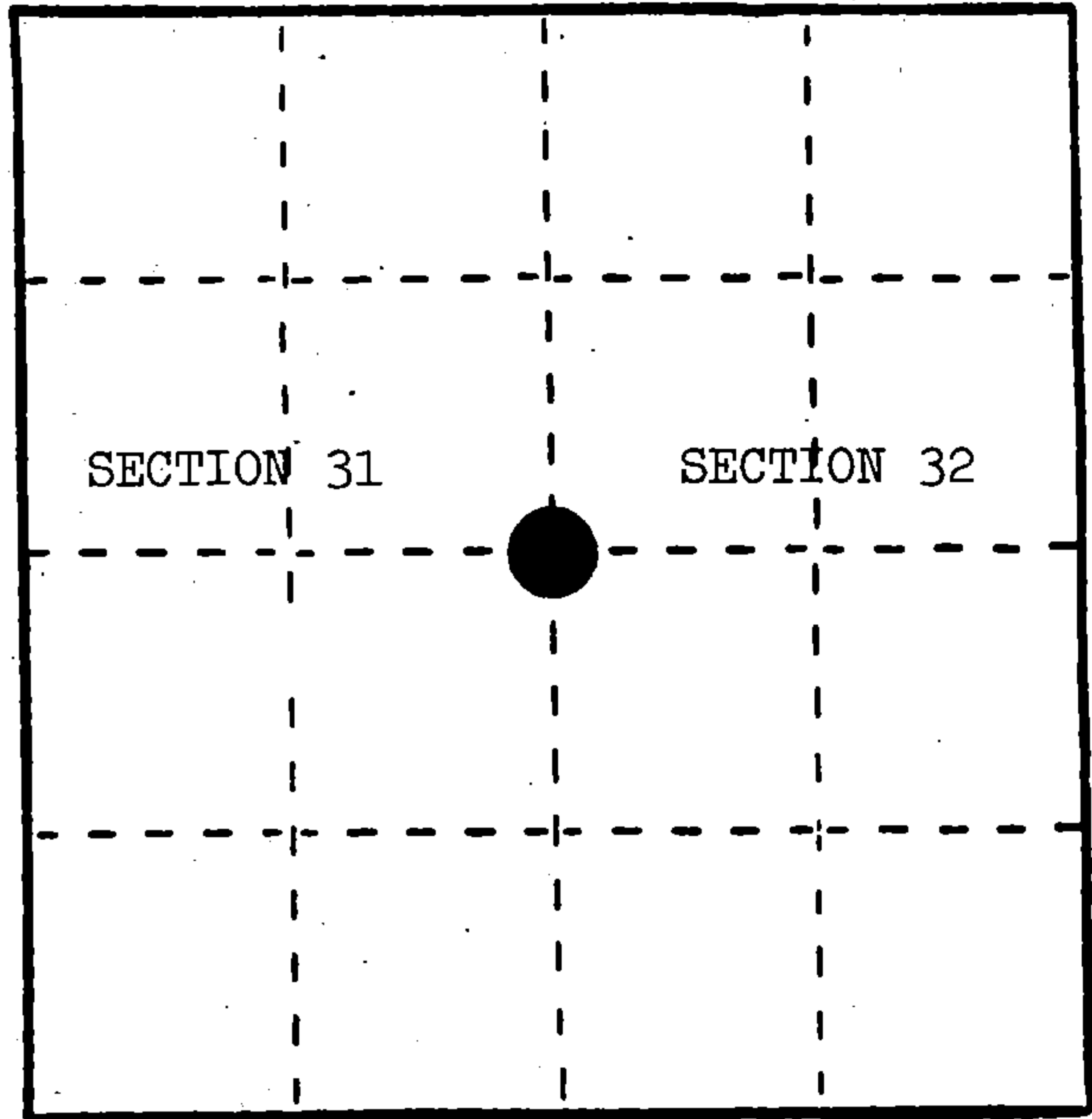
H3715312000

U. S. PUBLIC LAND SURVEY MONUMENT RECORD

INSTRUCTIONS: This record shall show the location of the corner and shall include all of the following nine elements (a through i).

- (a) Identify the corner by reference to the U.S. public land survey system.
- = Corner monument restored.

Quarter corner to Sections 31 and 32, T.37N., R.15E.



REGISTER'S OFFICE
Forest County, Wis.

Received for record this 3rd day
of December A.D., 1986 at
1:30 o'clock P.M. and recorded
in Vol. CORNER RESTORATIONS
page X-5

Paul A. Schenck
Register of Deeds

- (b) Describe any record evidence, monument evidence, occupational evidence, testimonial evidence or any other material evidence you considered, and whether the monument was found or placed.

In 1865, J. L. Nowlin set wood post and made the following BTs: White Pine, 12", N.77°E., 15 links; Fir, 6", S.12°W., 7 links.

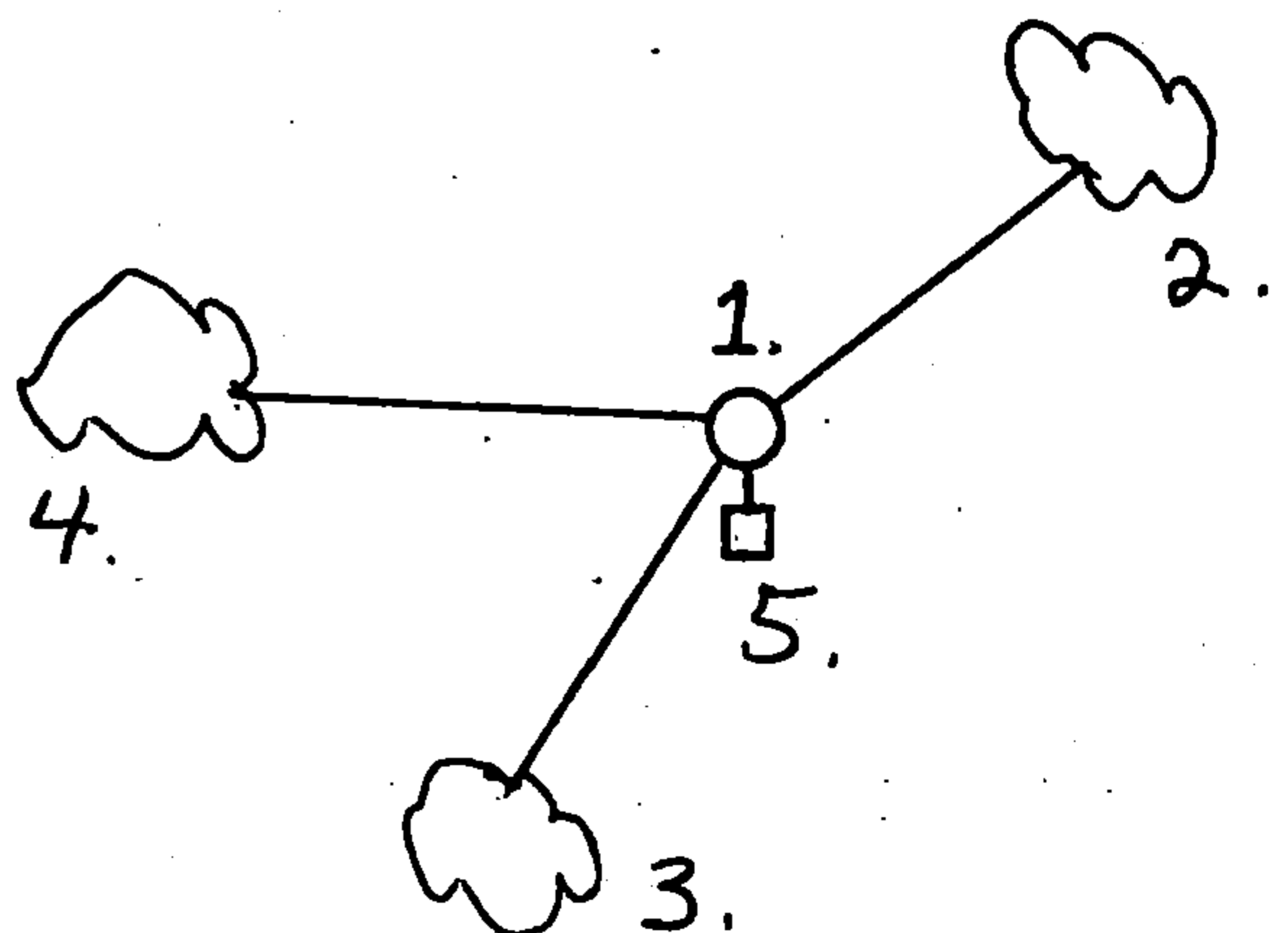
In 1975, Philip Hansen found a squared and scribed Cedar post which was recovered in 1948 by Consolidated cruisers and maintained by Ray Leigh, a Consolidated Forester. Hansen also found a Hemlock stump, N.48°E., 15.7 links, scribed T.37N., R.15E., 1/4 S. Hansen replaced Cedar post with a 2" galvanized iron pipe and added the following BTs: Sugar, 9", N.85°W., 41 links; Sugar, 8", S.21°W., 30.4 links.

In 1985, Milo Stefan found Hansen's monument and a White Pine stump at N.77°E., 9.9 feet. Accepted this location and added new ties.

- (c) In the plan view drawing below, provide reference ties to at least 4 witness monuments, or, if the location is within a municipality, to at least 2 witness monuments. (Witness monuments shall be made of concrete, natural stone, iron or other equally durable material.) Describe witness monuments.

- (d) Show a plan view drawing depicting the relevant monuments and reference ties which is sufficient in detail to enable accurate relocation of the corner monument if the corner monument is disturbed. Indicate north.

1. 2" galvanized iron pipe stamped to identify the corner.
2. Cedar, 9", N.43°E., 18.00 feet
3. Sugar, 10", S.21°W., 20.22 feet
4. Sugar, 11", N.83°W., 27.27 feet
5. Steel Sign Post, South, 0.85 feet



X-5

X-5

