


CERTIFIED LAND CORNER RESTORATION

Index No. S-55

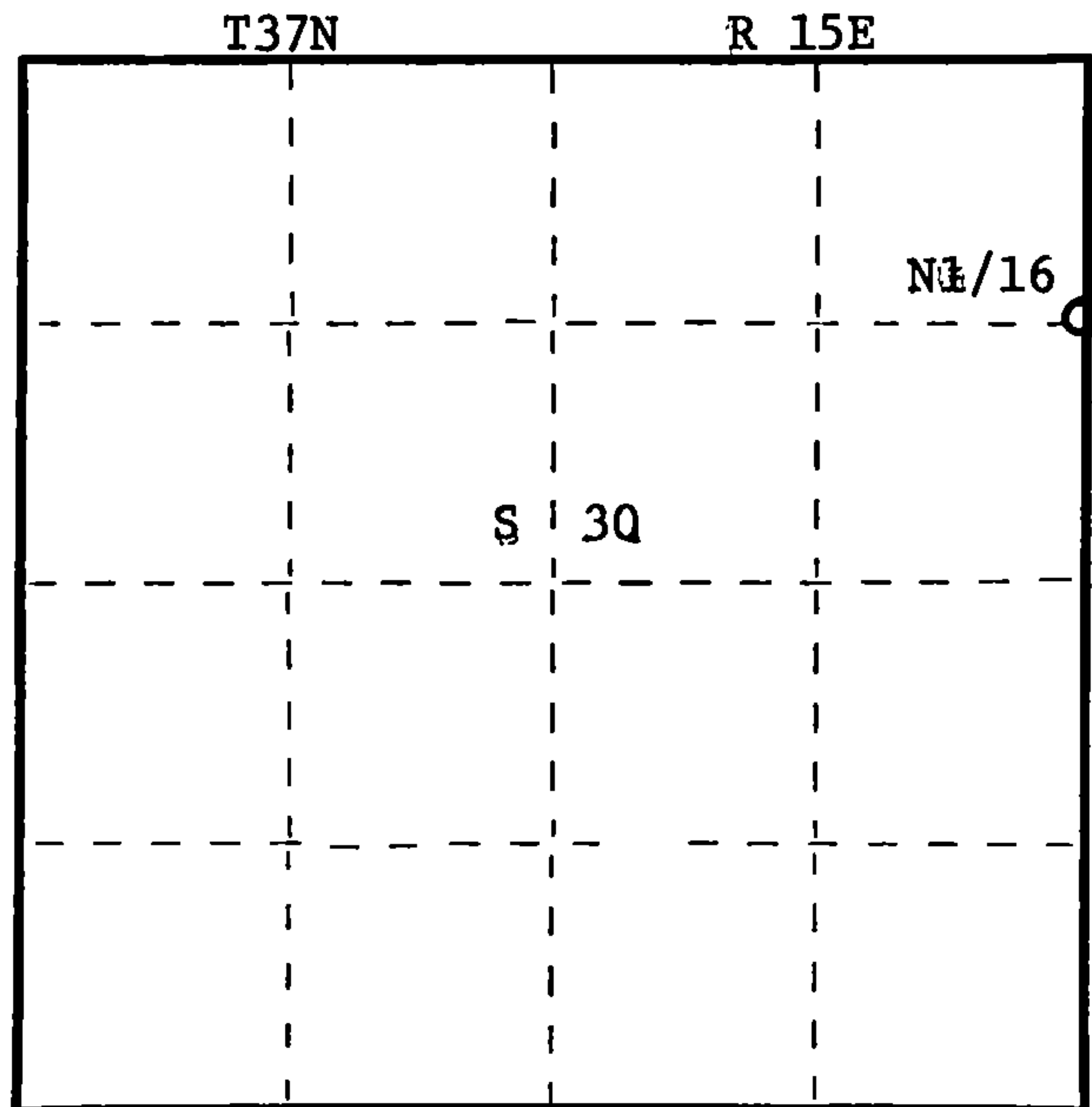
State of Wisconsin }  
County of Forest } ss.

I Daniel K. Pleoger, do hereby  
certify that on the 13 day  
of August, 19 81, I  
Est. ~~corner~~ the N 1/16  
corner of sections 29 & 30  
Township 37, North, Range  
15 East, Fourth Principal Meridian,  
as described hereon; and that from this evidence  
I established a new monument and accessories  
as described hereon to perpetuate the original  
location of this corner.

Resident witnesses:



FORM 985 R. C. MILLER CO., MILWAUKEE



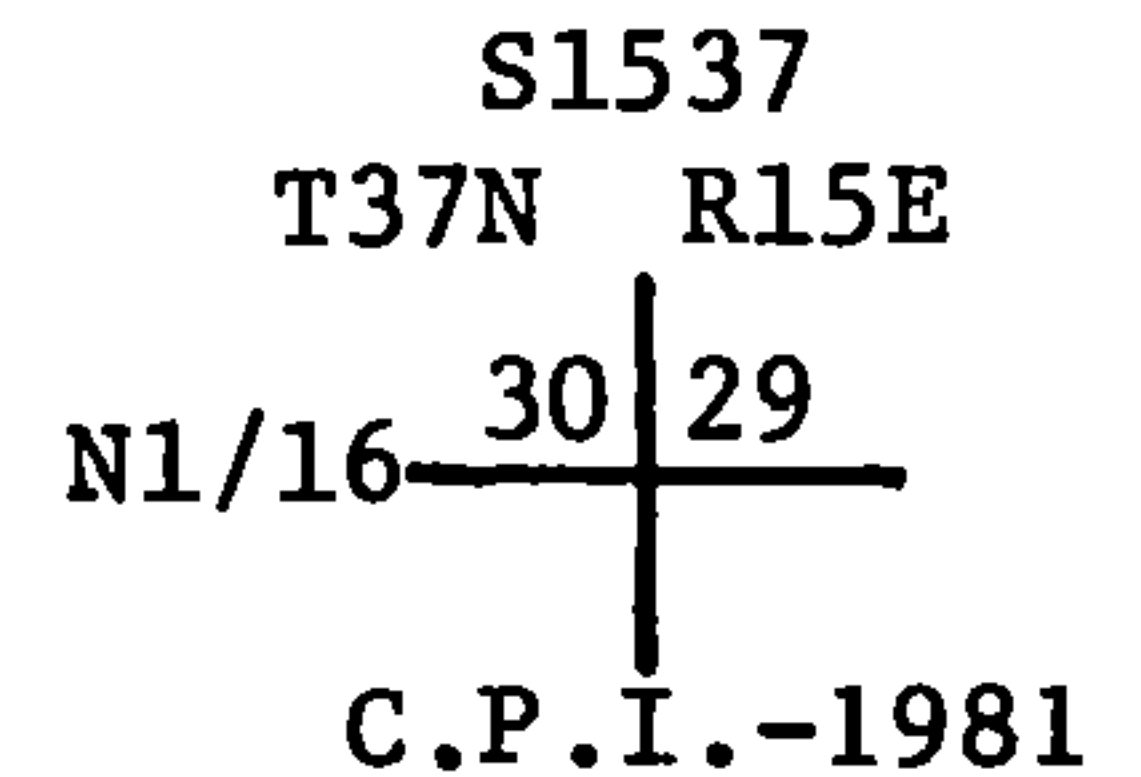
○ = Corner monument restored.

History of original corner establishment:  
No evidence of any previous corner.

Description of corner evidence found:  
Total distance from section corner 19-20-29-30 to 1/4 corner between Sections 29 & 30  
is 2529.243 ft. at bearing So-27-49W.  
Set N1/16 1264.62 ft. intermediate.

Description of monument and accessories I established to perpetuate the original location of this corner.  
Set a 1 1/2" iron pipe with 2" diameter brass cap stamped:

Monument projects 18" above ground.  
Marked N.B.T.s  
White pine 6" S60W 34.0 ft.  
White pine 6" S72W 14.80 ft.  
Scribed 1/16 B.T.



Dated at Rhinelander, Wis., this 16 day of September, 19 81

Signature Daniel K. Pleoger Title Registered Land Surveyor Registration No. 1537  
(County Surveyor, Registered Land Surveyor, or other duly authorized official)

Office of Register of Deeds, County of Forest, I hereby certify that the within  
instrument was filed in this office for record on the 25th day of September, 19 81  
at 2:00 o'clock P. M.

Eugene Stutzman  
(Register of Deeds)

DOCUMENT NO. 120532

By Deputy

43715303000