

U. S. PUBLIC LAND SURVEY MONUMENT RECORD.

INSTRUCTIONS: This record shall show the location of the corner and shall include all of the following nine elements (a through i).

- (a) Identify the corner by reference to the U.S. public land survey system.

○ = Corner monument restored.

Section Corner Common to Sections 19, 20, 29 and 30, T.37N., R.15E.

REGISTER'S OFFICE

Forest County, Wis.

Received for record this 30th day

of June A.D., 1988 at

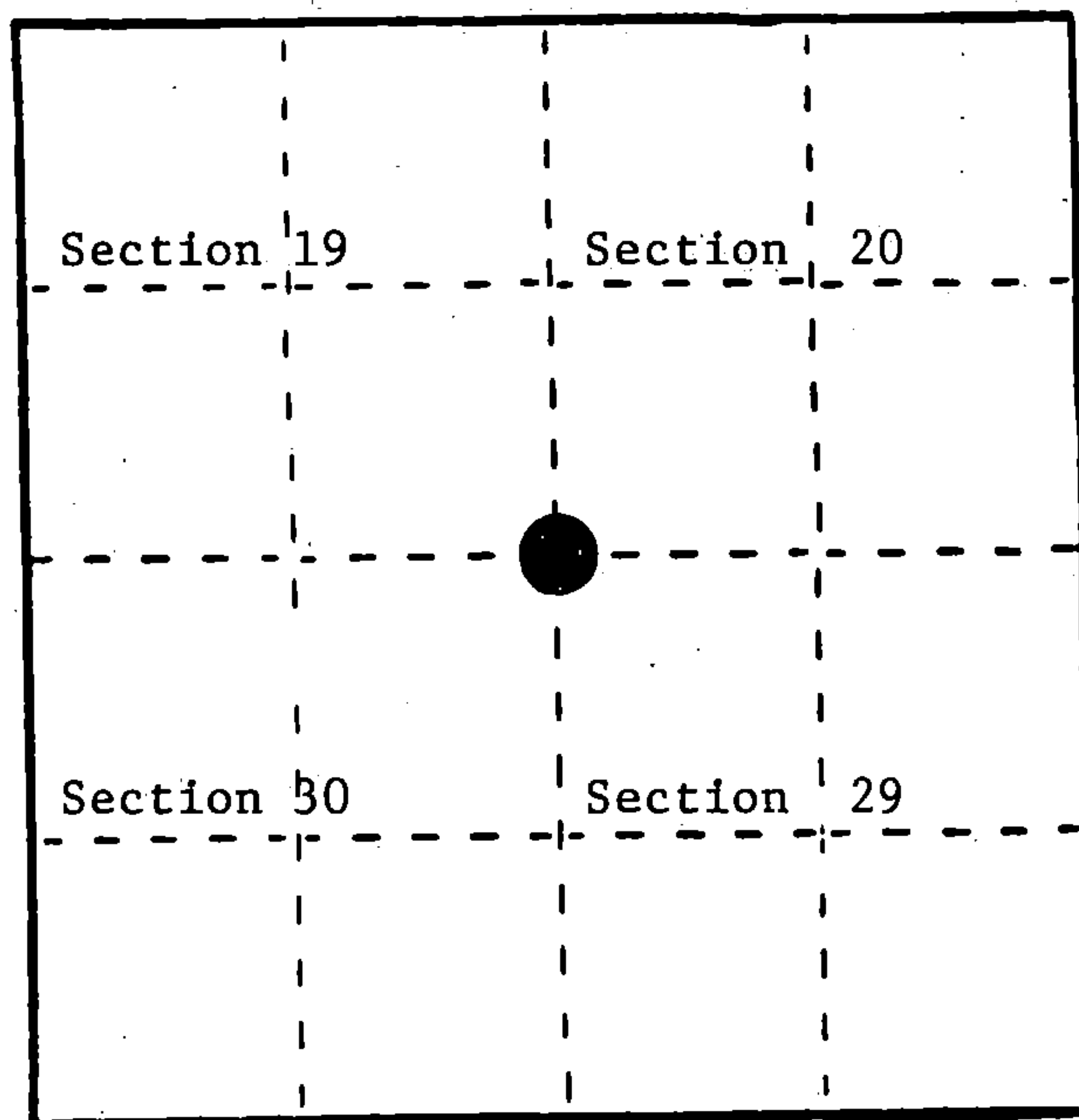
2:40 P.M. and

recorded in Vol. 100 of records

on page R-5

Paul A. Schumacher

REGISTER



- (b) Describe any record evidence, monument evidence, occupational evidence, testimonial evidence or any other material evidence you considered, and whether the monument was found or placed.

1865, James Nowlin set post for section corner.

3/3/1972, Jean Resvick restored corner from original evidence and made new BTs as follows:

6" White Birch, N50°E, 29.63 Feet.

16" White Pine, S40°E, 74.78 Feet.

16" White Pine, S19°W, 118.91 Feet.

8" White Spruce, N29°W, 50.46 Feet.

Certificate filed as Document #102400.

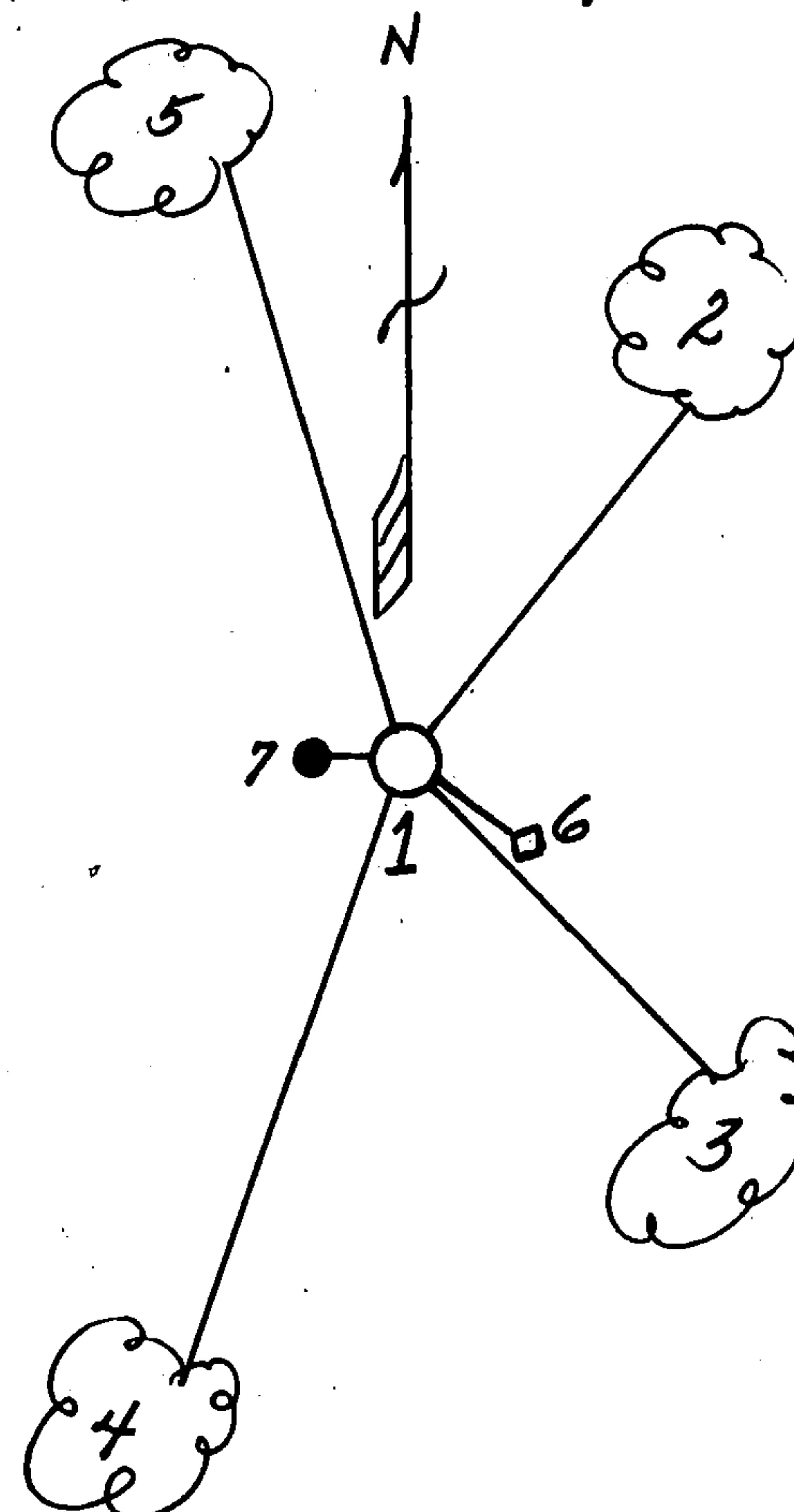
6/15/1976, Jean Resvick restored corner as it was badly damaged by loggers and filed a new certificate, Document #109586.

6/14/1988, Milo E. Stefan found monument and 3 BTs in excellent condition. Painted up references and made one new BT: 6" Red Maple, S44°E, 35.16 Feet.

- (c) In the plan view drawing below, provide reference ties to at least 4 witness monuments, or, if the location is within a municipality, to at least 2 witness monuments. (Witness monuments shall be made of concrete, natural stone, iron or other equally durable material.) Describe witness monuments.

- (d) Show a plan view drawing depicting the relevant monuments and reference ties which is sufficient in detail to enable accurate relocation of the corner monument if the corner monument is disturbed. Indicate north.

1. Brass tablet on 2" galv. iron pipe 36" long.
2. 7" White Birch, N50°E, 29.63 Feet.
3. 6" Red Maple, S44°E, 35.16 Feet.
4. 16" White Pine, S19°W, 118.91 Feet.
5. 8" White Spruce, N29°W, 50.46 Feet.
6. 6" x 6" Cedar sign post, SE, 2.0 Feet
7. Steel sign post, West, .5 Feet.



43715190000

- (e) Describe any material discrepancy between the location of the corner as restored or reestablished and the location of that corner as previously restored or reestablished by distance and direction. Show the discrepancy on the plan view drawing under (d), above. Show the distances between the corner as previously restored or reestablished and (1) the corner as restored or reestablished, and (2) to at least 2 of the witness monuments shown on the drawing in (d), above.

- (f) Was the corner restored through acceptance of (1) an obliterated evidence location, or, (2) a found perpetuated location?

(2) A found perpetuated location.

- (g) Was the corner reestablished through lost corner proportionate methods? If so, show the method, including the directions and distances to other public land survey corners used as evidence or used for proportioning in determining the corner location?

No.

Milo E. Stefan

- (1) I, Milo E. Stefan (type or print name) certify that the corner location shown on this record was determined by me or under my direction and control and that this U.S. Public Land Survey Monument Record is correct and complete to the best of my knowledge and belief.

Milo E. Stefan
Signature

6/26/88
Date

Certificate ready for filing: _____

District Ranger



CERTIFIED LAND CORNER RESTORATION

State of Wisconsin }
County of Forest } ss.

I Jean F. Resvick, do hereby certify that on the 2nd day of June, 1976, I found evidence of the Southeast Section corner of Section 19 Township 37 North, Range 15 East, Fourth Principal Meridian, as described hereon; and that from this evidence I established a new monument and accessories as described hereon to perpetuate the original location of this corner:

Description of original monument and accessories and subsequent restorations:

See certified land corner restoration record October 18, 1972 as document number 102400

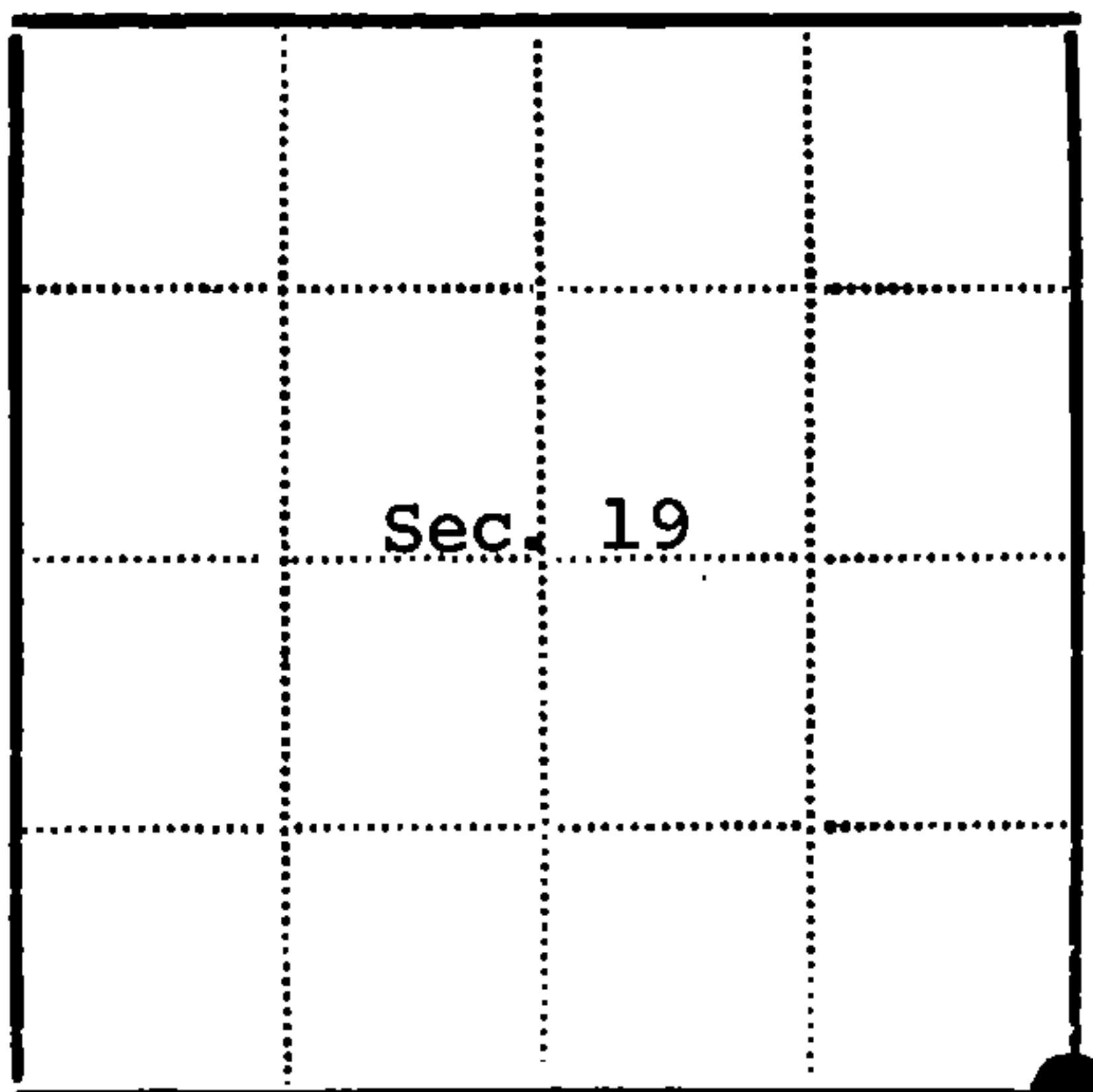

Description of corner evidence found:

Monument bent over by logging operations.
Bearing trees as recorded found in good shape.
Location of corner reset from bearing trees.
White Birch 7, N50E, 29.63 ft.
White Pine 18, S40E, 74.78 ft.
White pine 17, S19W, 118.91 ft.
White spruce 11, N29W, 50.46 ft.

Description of monument and accessories I established to perpetuate the location of this corner:

Replaced mutilated monument with a 2 inch inside diameter, galvanized iron pipe 3 feet long, filled with concrete with brass cap stamped:
T37N, R15E, S19, S20, S30, S29, 1976, S-802

Set steel sign post 0.5 feet west of monument, 4x4 cedar post 2 feet SE of monument in place



● - Corner monument restored
□ -

Resident witnesses.....

Dated at Rhinelander Wisconsin, this 15 day of June 1976...

Signature *Jean F. Resvick* Title Land Surveyor
(County Surveyor, Registered Land Surveyor, or other duly authorized official)

Surveyors Registration No. S-802 DOCUMENT NUMBER 109586

Office of Register of Deeds County of Forest

I hereby certify that the within instrument was filed in this office for record on the 2nd day of July 1976, and was filed in Book No. Page No. of County Records.

Signature *Eugene Staszny* Title Register of Deeds

Township 37 North, Range 15 East, Section 19, Index No. R-5, Page No.

CERTIFIED LAND CORNER RESTORATION

State of Wisconsin

County of Forest

ss.

I Jean F. Resvick, do hereby certify that on the 6 day of June, 1969, I found evidence of the Southeast Section corner of Section 19 Township 37 North, Range 15 East, Fourth Principal Meridian, as described hereon; and that from this evidence I established a new monument and accessories as described hereon to perpetuate the original location of this corner:

Description of original monument and accessories and subsequent restorations:

Surveyed in 1865 by J. L. Nowlin. 80.00 chains North between Section 29 and 30, set post.

White Pine 18, N23W, 20 lks.

White Pine 15, N47E, 35 lks.

South, 13 chains, stream flows West

East, 16.3 chains, stream flows SE

North, 7 chains, stream flows SE

Description of corner evidence found:

4 x 4 cedar post, quite new

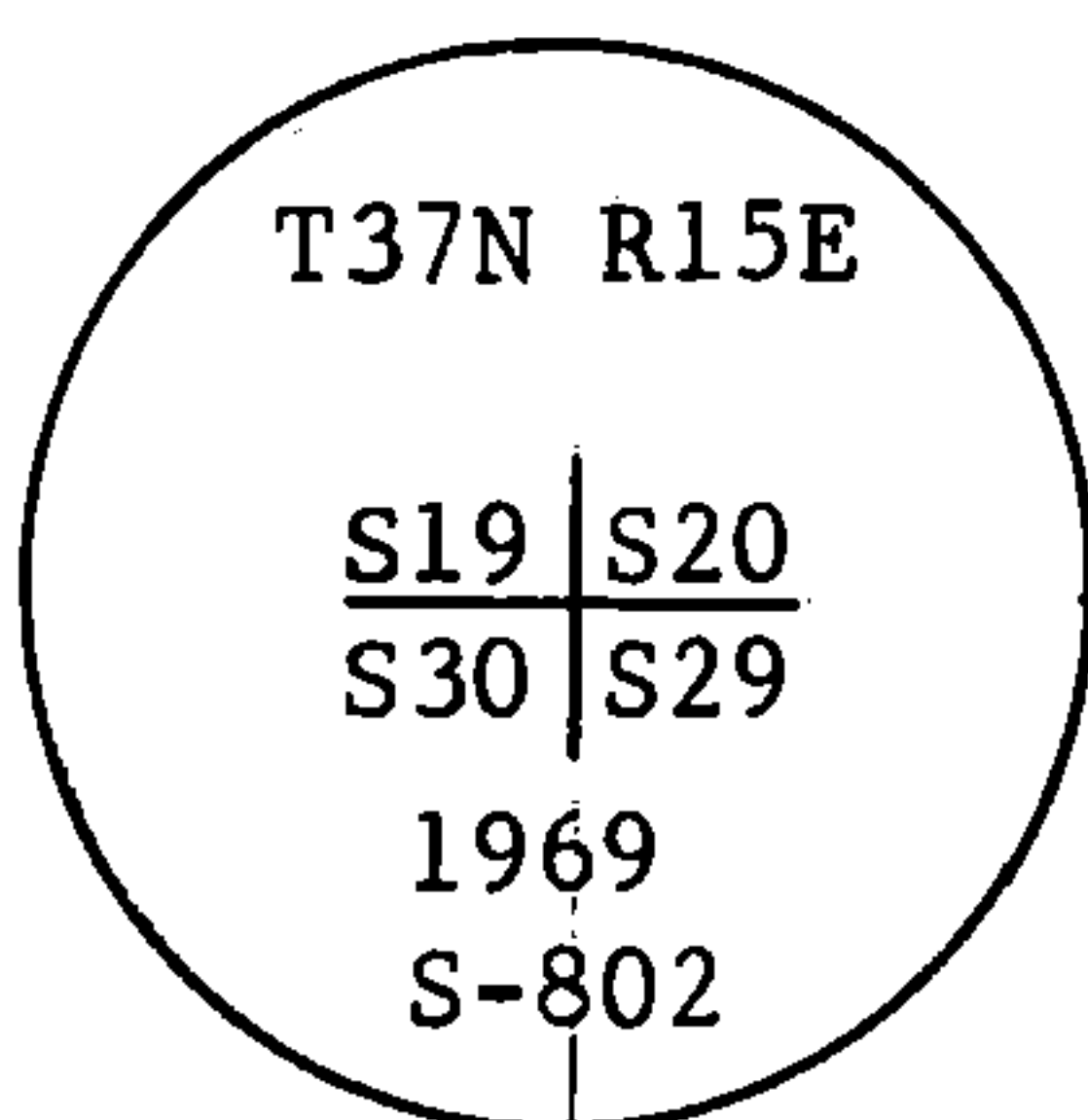
White pine stump, scribed bears N57E, 35 lks. from post.

White pine stump, scribed, had been bulldozed out in road construction

Found F.S. location poster on stump that had been removed.

Description of monument and accessories I established to perpetuate the original location of this corner:

Replaced 4 x 4 cedar post found with a 2 inch inside diameter galvanized iron pipe, 5 feet long, filled with concrete, flanged on the bottom, with a brass cap stamped.



From which the following blazed and scribed new bearing trees bear:


White Birch 6, N50E, 29.63'

White Pine 16, S40E, 74.78'

White Pine 16, S19W, 118.91'


White Spruce 8, N29W, 50.46'

4 x 4 cedar post 2 feet SE of monument



DOCUMENT NUMBER

1022400



● = Corner monument restored

□ =

Resident witnesses

Dated at Rhinelanders Wisconsin, this 3 day of March 1972.

Signature Jean F. Resvick Title Land Surveyor
(County Surveyor, Registered Land Surveyor, or other duly authorized official)

Surveyors Registration No. S-802

Office of Register of Deeds County of Forest

I hereby certify that the within instrument was filed in this office for record on the 18th day of October 1972, and was filed in Book No. 1 Page No. R-5 of County Records.

Signature Eugene Stagnier Title Register of Deeds

Township 37 North, Range 15 East, Section 19, Index No. R-5, Page No.

43715190000

R 5