

CERTIFIED LAND CORNER RESTORATION

State of Wisconsin }
County of Forest } ss.

I Jean F. Resvick, do hereby certify that on the 7th day of July, 1970, I found evidence of the North Quarter corner of Section 9 Township 37 North, Range 15 East, Fourth Principal Meridian, as described hereon; and that from this evidence I established a new monument and accessories as described hereon to perpetuate the original location of this corner:

Description of original monument and accessories and subsequent restorations:

Surveyed in 1865 by J. L. Nowlin
39.55 chains west corrected
Set post
Fir 7", bears N33E, 12 lks.
Ironwood 6", bears S67W, 15 lks.

Description of corner evidence found:

Chained 39.5 chains West from Section Corner between Section 3, 4, 9 and 10 found iron pipe and remains of old post. Pipe had been set in post hole. No evidence of original B.T.'s found. This iron pipe being in agreement with corners in area and other features I accept this to be the best available evidence of corner location.

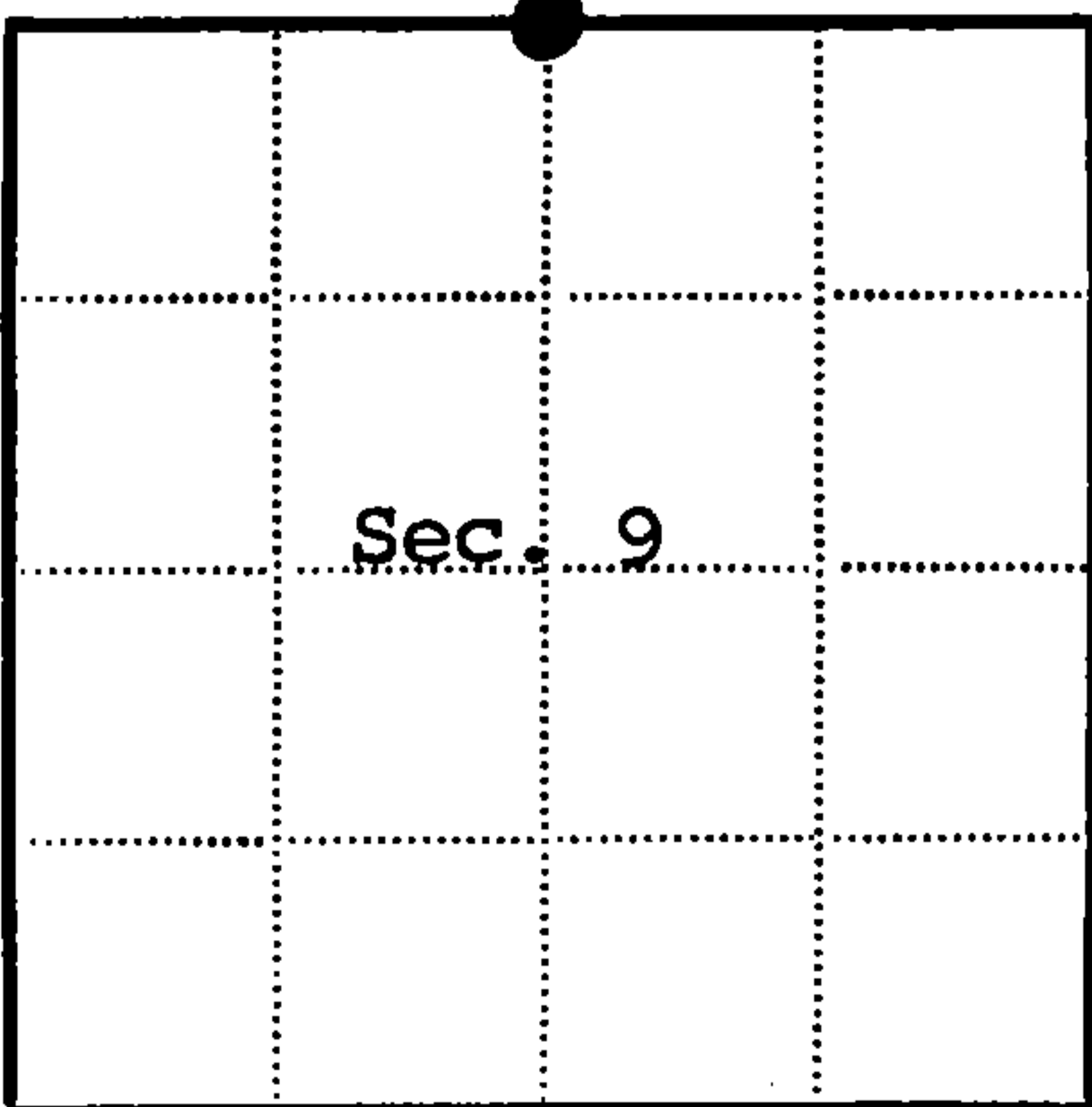
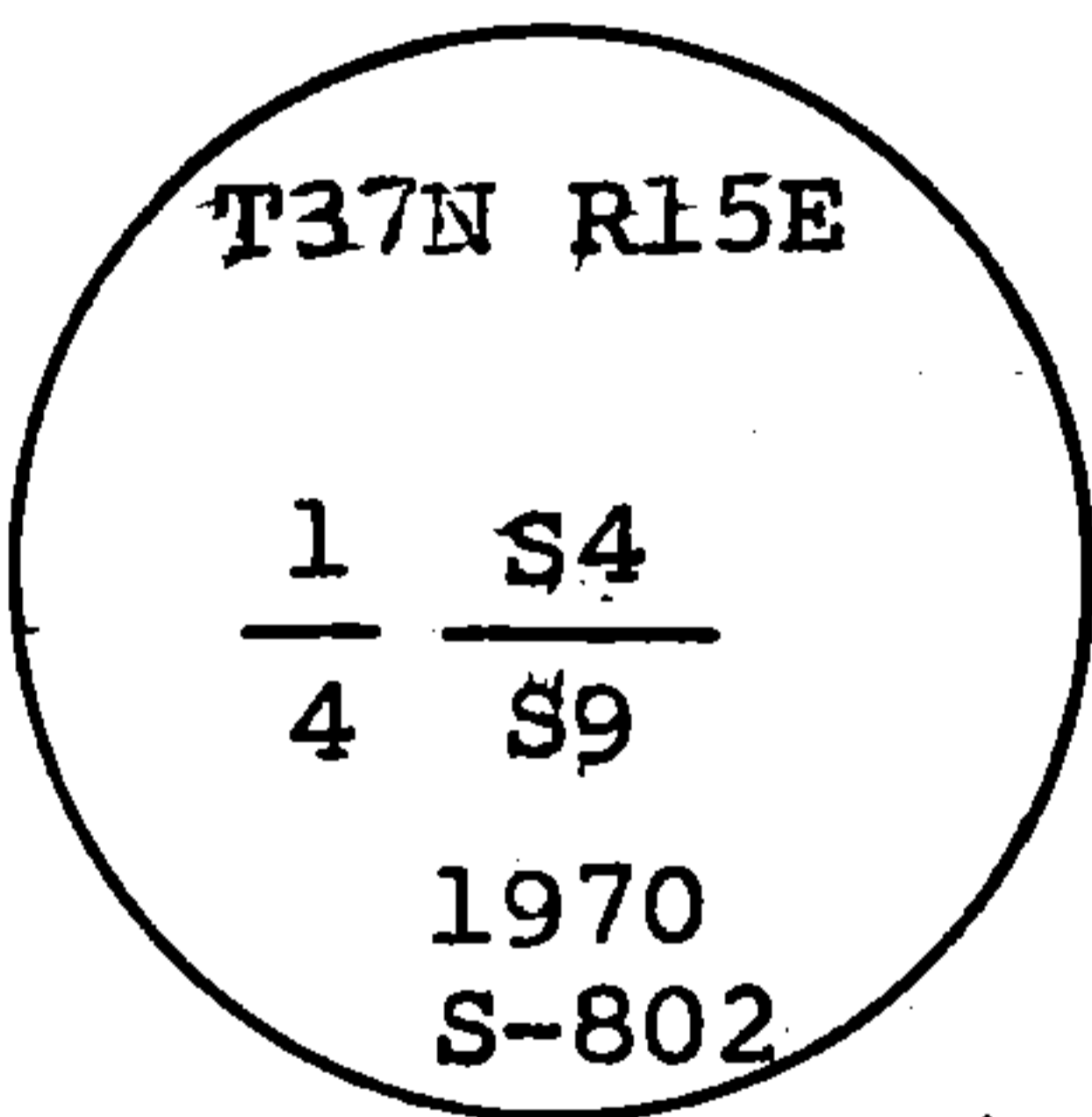
Description of monument and accessories I established to perpetuate the original location of this corner:

Replaced iron pipe with a 2 inch inside diameter, galvanized wrought iron pipe, 5 feet long, filled with concrete, with brass cap stamped.


From which the following New blazed and scribed bearing trees bear:

- Sugar 18", bears N44E, 66.09 feet
- Hemlock 14", bears N63W, 53.31 feet

Iron fence post 1 foot North of monument



● = Corner monument restored
□ =



Resident witnesses _____

Dated at Rhinelander Wisconsin, this _____ day of _____ 1970.

Signature *Jean F. Resvick* Title Cadastral Surveyor
(County Surveyor, Registered Land Surveyor, or other duly authorized official)

Surveyors Registration No. S-802 DOCUMENT NUMBER 98914

Office of Register of Deeds County of Forest

I hereby certify that the within instrument was filed in this office for record on the 23rd day of October, 1970, and was filed in Book

No. CORNER Page No. E-11 of County Records.

Signature *Eugene Staszynski* Title Register of Deeds

Township 37 North, Range 15 East, Section 9, Index No. E-11, Page No.

43715040020

E 11