


CERTIFIED LAND CORNER RESTORATION

Index No. X-25

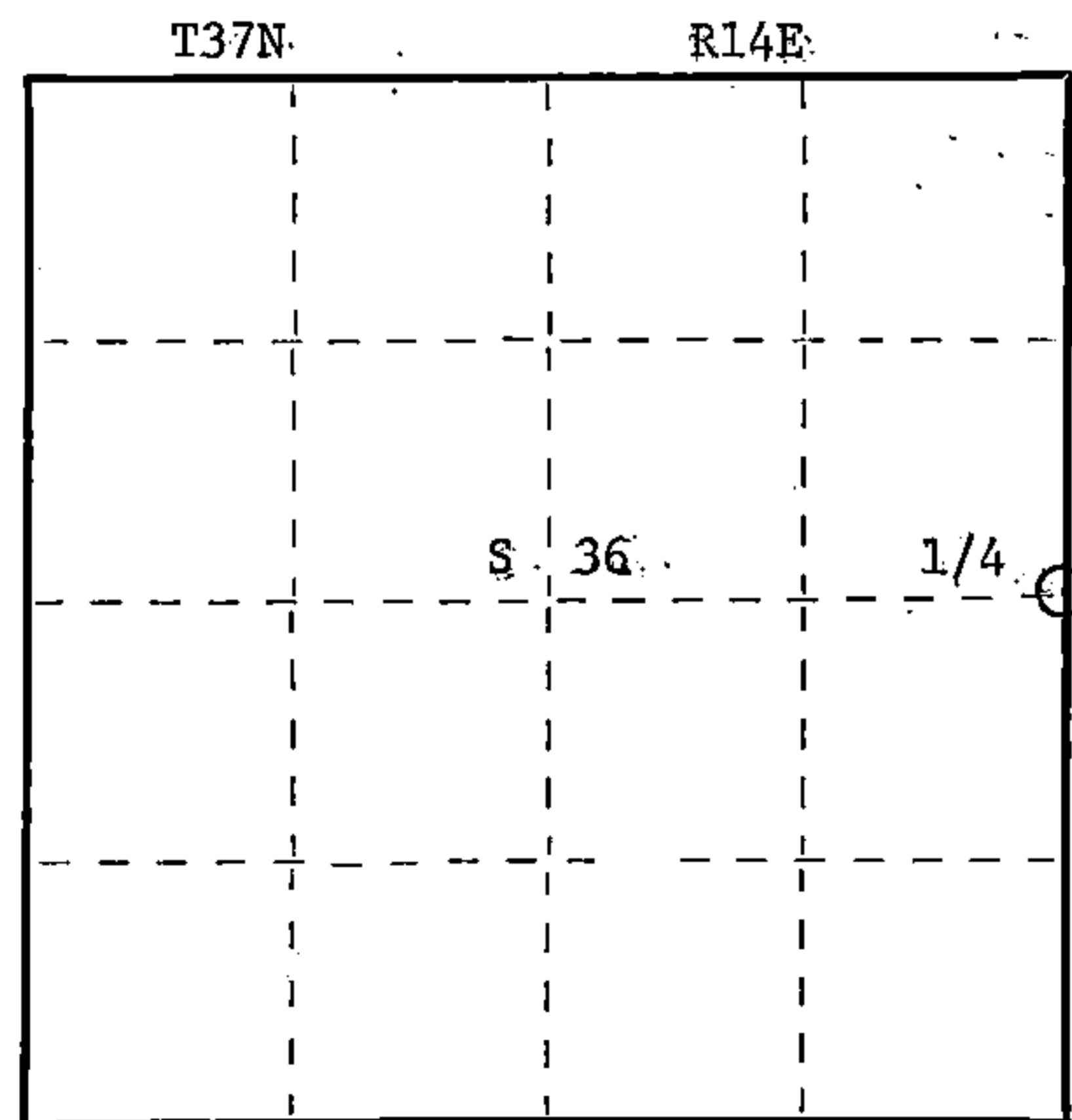
State of Wisconsin }  
County of Forest } ss.

I Daniel K. Pleoger, do hereby certify that on the 7 day of October, 19 81, I found evidence of the Quarter corner of Sections 36 & 31 Township 37, North, Range 14 & 15 East, Fourth Principal Meridian, as described hereon; and that from this evidence I established a new monument and accessories as described hereon to perpetuate the original location of this corner.

Resident witnesses:



FORM 985 H. C. MILLER CO., MILWAUKEE



○ = Corner monument restored.

History of original corner establishment:

Original corner established by A. Curtis, Gov. Deputy Surveyor in 1857 from which hemlock 10" bears N49W 11 lks and sugar 12" bears S30E 64 lks.

Description of corner evidence found:

Recovered a 2 1/2" iron pipe with old squared post laying beside it. Old blazes on nearby trees facing corner

Description of monument and accessories I established to perpetuate the original location of this corner.

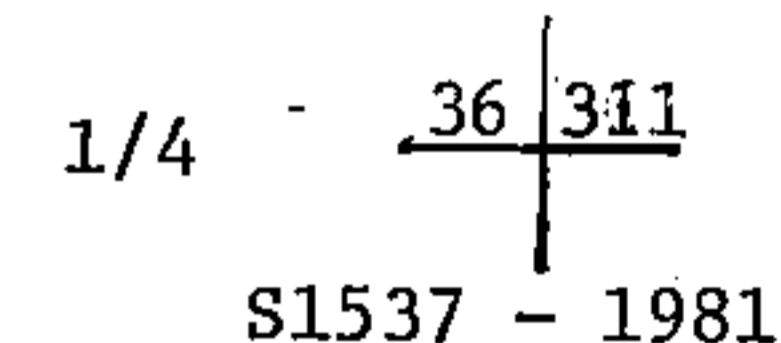
Replaced iron pipe with a 2 1/2" aluminum A-1 Federal monument with alloy cap stamped:

Monument projects 8" above ground

R14E - T37N R15E

Marked NBTs:

- Sugar 4" N58E 41.96 ft.
- Sugar 6" S30E 60.40 ft.
- Sugar 8" S81W 45.73 ft.
- Sugar 8" N45W 23.64 ft.



Scribed 1/4 - B.T.

Dated at Rhineland, Wis., this 3 day of November, 19 81

Signature Daniel K. Pleoger Title Registered Land Surveyor Registration No. 1537  
(County Surveyor, Registered Land Surveyor, or other duly authorized official)

Office of Register of Deeds, County of Forest, I hereby certify that the within instrument was filed in this office for record on the 9th day of April, 19 82 at 11:00 o'clock A.M.

DOCUMENT NO. **121392**

(Register of Deeds)

By \_\_\_\_\_ Deputy

43714362000