

CERTIFIED LAND CORNER RESTORATION

State of Wisconsin }  
County of Forest } ss.


I, Jean F. Resvick, do hereby certify that on the 14th day of September, 1967, I found evidence of the Northwest Section corner of Section 6 Township 36 North, Range 15 East, Fourth Principal Meridian, as described hereon; and that from this evidence I established a new monument and accessories as described hereon to perpetuate the original location of this corner:

Description of original monument and accessories and subsequent restorations:

Surveyed by James McBride in 1859.  
North between Sections 1 and 6, 79.10 chains  
Set wood post.  
Sugar, 14, S74W, 9 lks.  
Sugar, 6, N61W, 61 lks.  
Sugar 14, N41E, 55 lks.  
Yellow Birch 16, S45E, 15 lks.

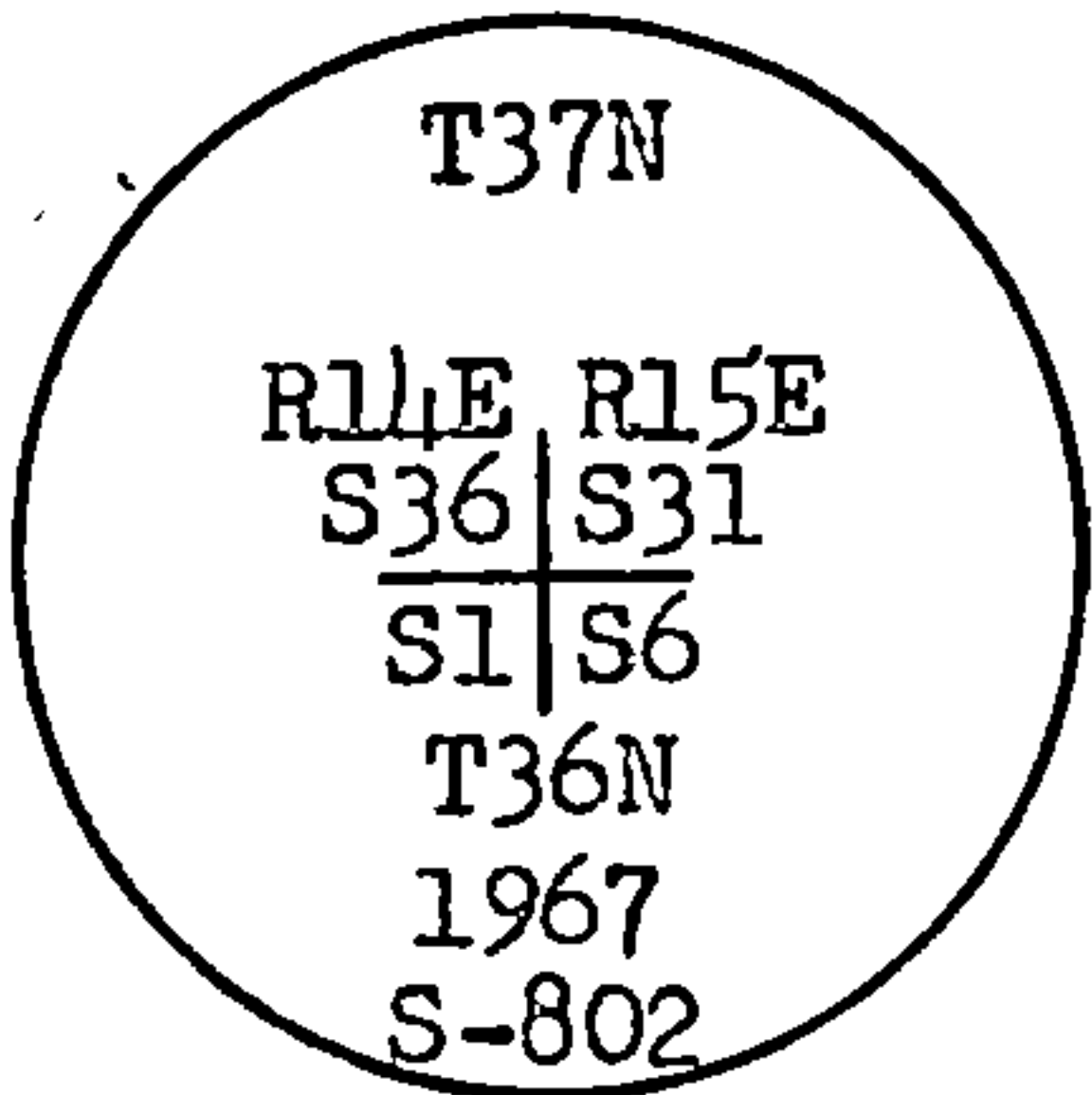
Description of corner evidence found:

Squared elm stake in mound of rock.  
Sugar 24", bears S74°W, 5.9 ft. from post found.  
Sugar 14", bears N61°W, 40.3 ft. from post found.  
Sugar stump bears N41°E, 36.3 ft. from post found.  
Yellow Birch stump bears S45°E, 9.9 ft. from post found.



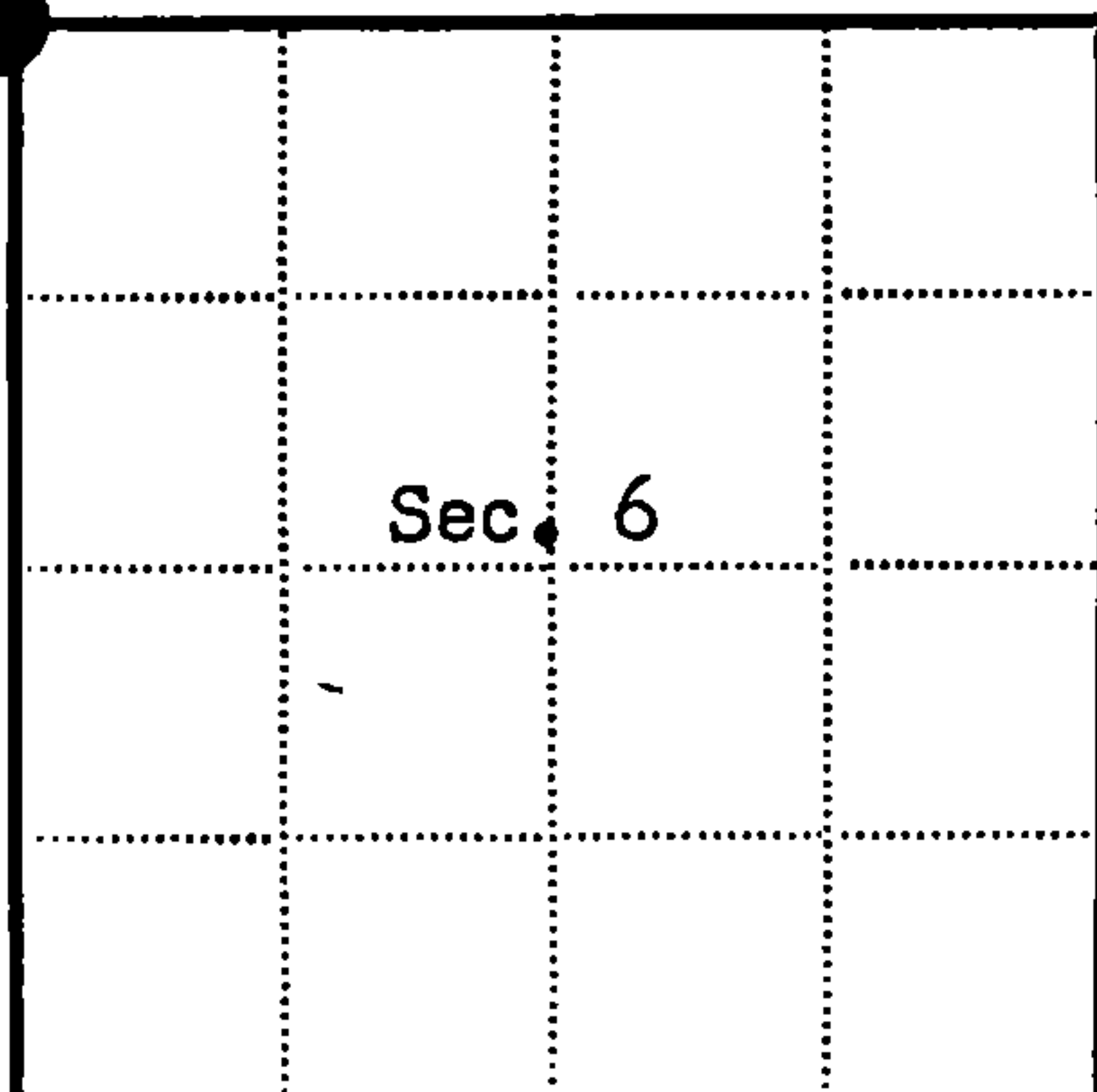
Description of monument and accessories I established to perpetuate the original location of this corner:

Replace Elm stake with a 2-inch inside diameter galvanized wrought iron pipe, 5 feet long, filled with concrete, flanged at bottom with brass cap marked:



from which the following blazed and scribed new bearing trees bear:

Elm 11, N73°E, 29.35 ft. or 44.47 lks.  
Elm 11, S70°E, 34.43 ft. or 52.17 lks.  
Maple 7", S27°W, 37.46 ft. or 56.76 lks.  
Maple 9", N73°W, 18.86 ft. or 28.58 lks.



● = Corner monument restored  
□ =

Resident witnesses.....

Dated at Rhinelander, Wisconsin, this 29th day of Feb. 1968.

Signature Jean F. Resvick Title Cadastral Surveyor  
(County Surveyor, Registered Land Surveyor, or other duly authorized official)

Surveyors Registration No. S-802 DOCUMENT NO. 94351

Office of Register of Deeds, County of Forest  
I hereby certify that the within instrument was filed in this office for record on the 29th day of March, 1968, and was filed in Book No. I Page No. A-1 of County Records.

Signature Eugene Staszewski Title Register of Deeds

Township 36 North, Range 15 East, Section 6, Index No. A-1, Page No.

4371436000

A  
1

R.O.D

DOCUMENT NUMBER 131681

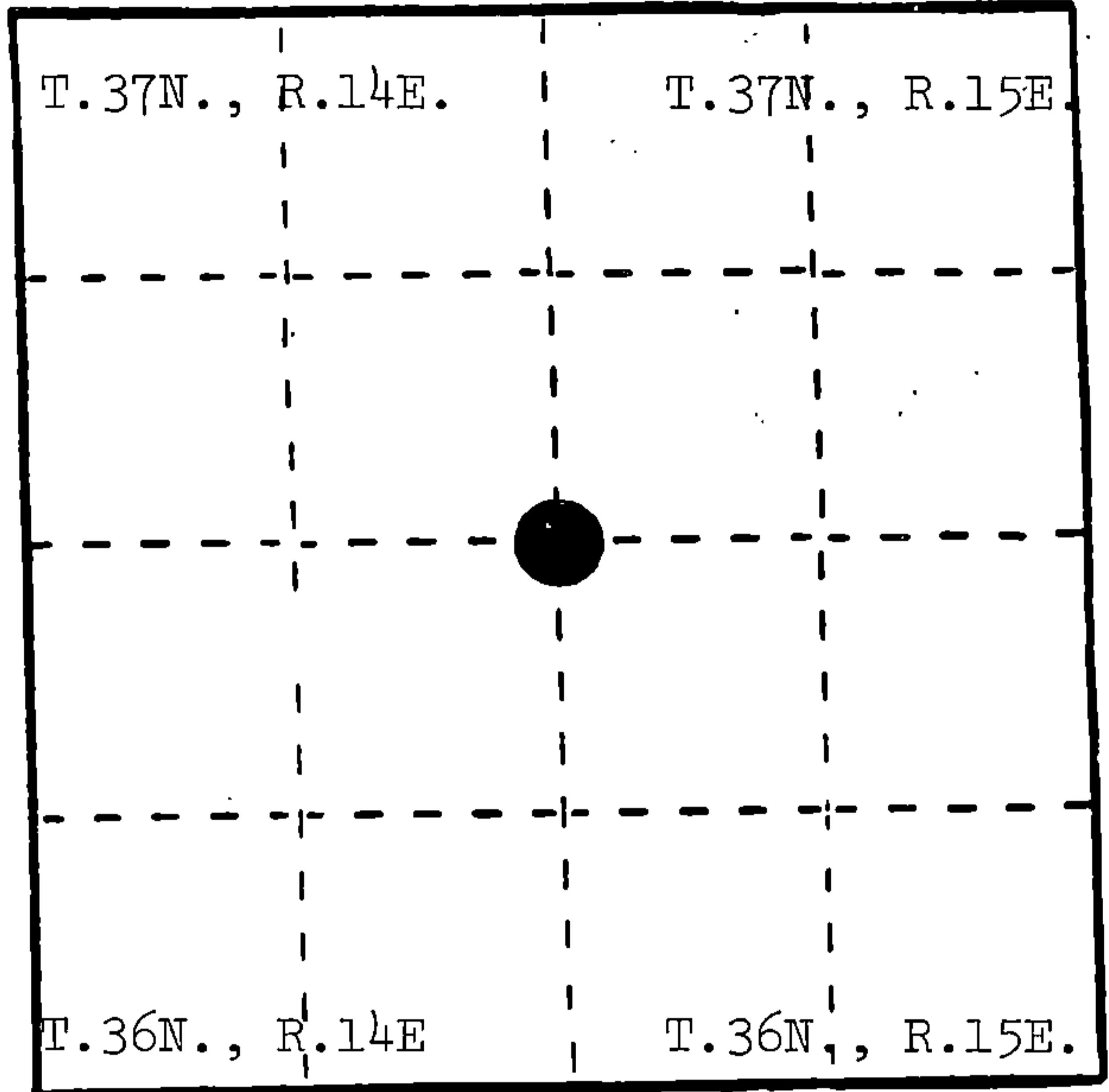
U. S. PUBLIC LAND SURVEY MONUMENT RECORD

INSTRUCTIONS: This record shall show the location of the corner and shall include all of the following nine elements (a through i).

(a) Identify the corner by reference to the U.S. public land survey system.

○ = Corner monument restored.

Section corner to Sections 1, 6, 31, and 36, T.36-37N., R.14-15E.



REGISTER'S OFFICE  
Forest County, Wis.  
Received for record this 3rd day  
of December A.D., 1986 at  
1:30 o'clock P.M. and recorded  
in Vol. CORNER RESTORATIONS  
page A-1  
Paul Achenbrenner  
Register of Deeds

(b) Describe any record evidence, monument evidence, occupational evidence, testimonial evidence or any other material evidence you considered, and whether the monument was found or placed.

In 1857, Artemas Curtis set post and made the following BTs: Sugar, 14", N.41°E., 55 links; Yellow Birch, 16", S.45°E., 15 links; Sugar, 14", S.74°W., 9 links; Sugar, 6", N.61°W., 61 links.

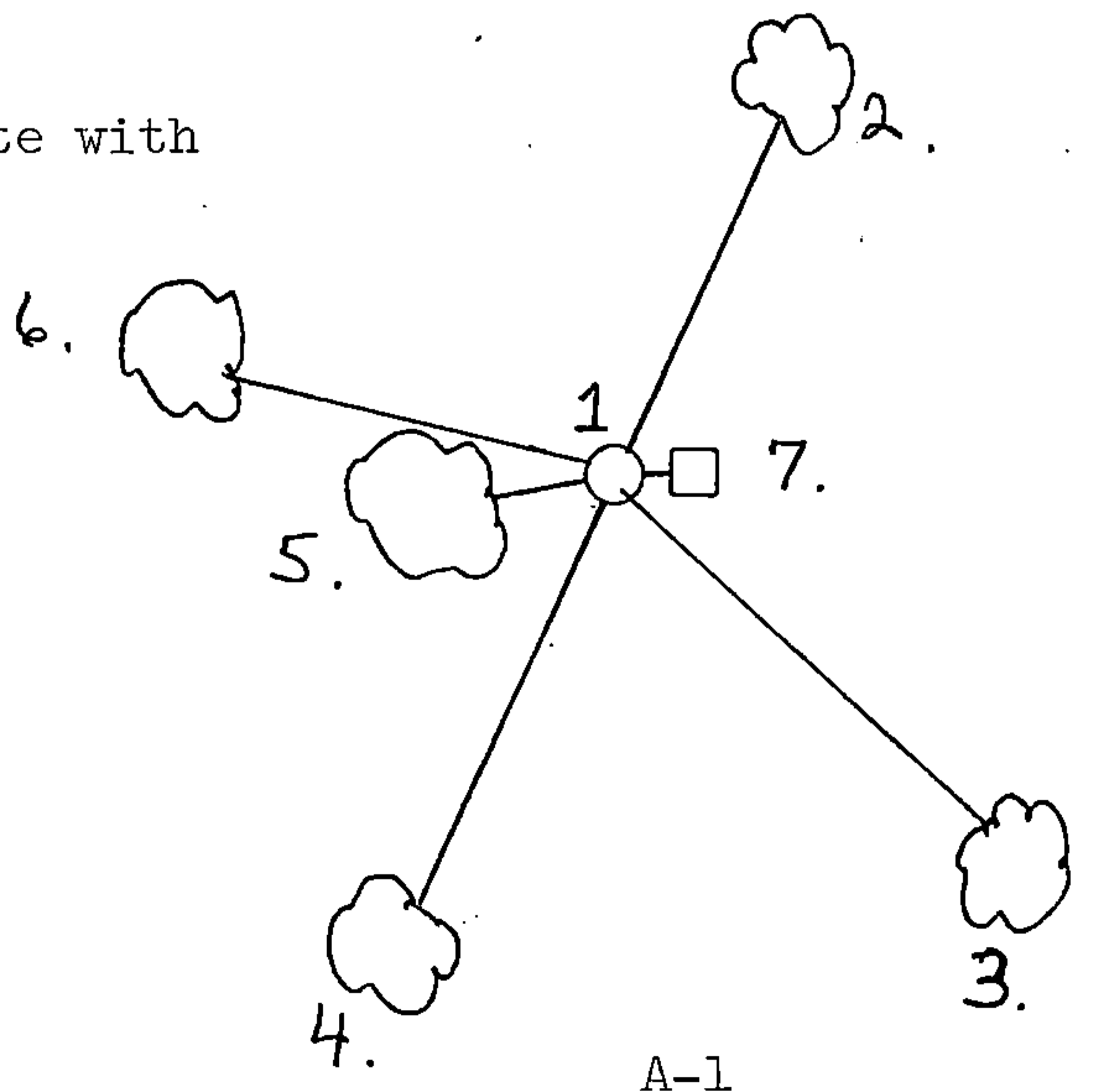
In 1966, Jean Resvick found a square Elm post in a mound of rock with a 24" Sugar at S.74°W., 5.9 feet. Also found a 14" blazed Sugar stump at N.61°W., 40.3 feet; a Sugar stump at N.41°E., 36.3 feet; Yellow Birch stump, S.45°E., 9.9 feet. He replaced post with a 2" x 60" galvanized iron pipe filled with concrete and made the following BTs: Elm, 11", N.73°E., 29.35 feet; Elm, 11", S.70°E., 34.43 feet, Sugar, 7", S.27°W., 37.46 feet; Sugar, 9", N.73°W., 18.86 feet.

In 1986, Milo Stefan found the corner as per Resvick. Both Elm BTs were dead and new references were made.

(c) In the plan view drawing below, provide reference ties to at least 4 witness monuments, or, if the location is within a municipality, to at least 2 witness monuments. (Witness monuments shall be made of concrete, natural stone, iron or other equally durable material.) Describe witness monuments.

(d) Show a plan view drawing depicting the relevant monuments and reference ties which is sufficient in detail to enable accurate relocation of the corner monument if the corner monument is disturbed. Indicate north.

- 1. 2" x 60" galvanized iron pipe filled with concrete with brass cap stamped to identify the corner.
- 2. Sugar, 18", N.26°E., 18.19 feet
- 3. Sugar, 10", S.44°E., 22.47 feet
- 4. Sugar, 9", S.27°W., 37.46 feet
- 5. Sugar, 26", S.74°W., 5.9 feet
- 6. Sugar, 12", N.73°W., 18.86 feet
- 7. Steel Sign Post, East, 2.6 feet



43714360000

36-15

(e) Describe any material discrepancy between the location of the corner as restored or reestablished and the location of that corner as previously restored or reestablished by distance and direction. Show the discrepancy on the plan view drawing under (d), above. Show the distances between the corner as previously restored or reestablished and (1) the corner as restored or reestablished, and (2) to at least 2 of the witness monuments shown on the drawing in (d), above.

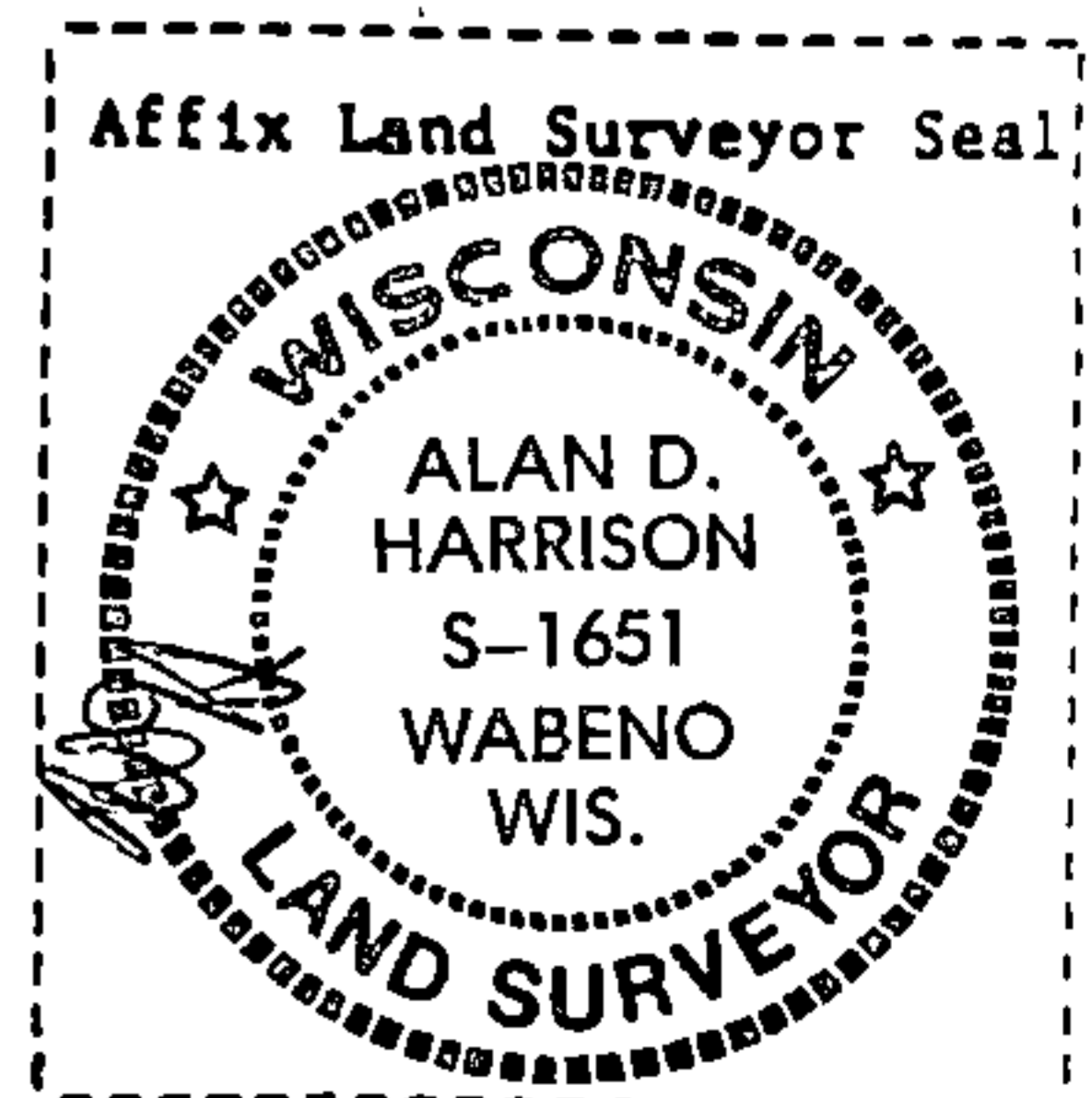
None.

(f) Was the corner restored through acceptance of (1) an obliterated evidence location, or, (2) a found perpetuated location?

(2) a found perpetuated location.

(g&h) Was the corner reestablished through lost corner proportionate methods? If so, show the method, including the directions and distances to other public land survey corners used as evidence or used for proportioning in determining the corner location?

No.



(1) I, Alan D. Harrison  
(type or print name) certify that the corner location shown  
on this record was determined by me or under my direction and  
control and that this U.S. Public Land Survey Monument Record is  
correct and complete to the best of my knowledge and belief.

Alan D. Harrison  
Signature

Date