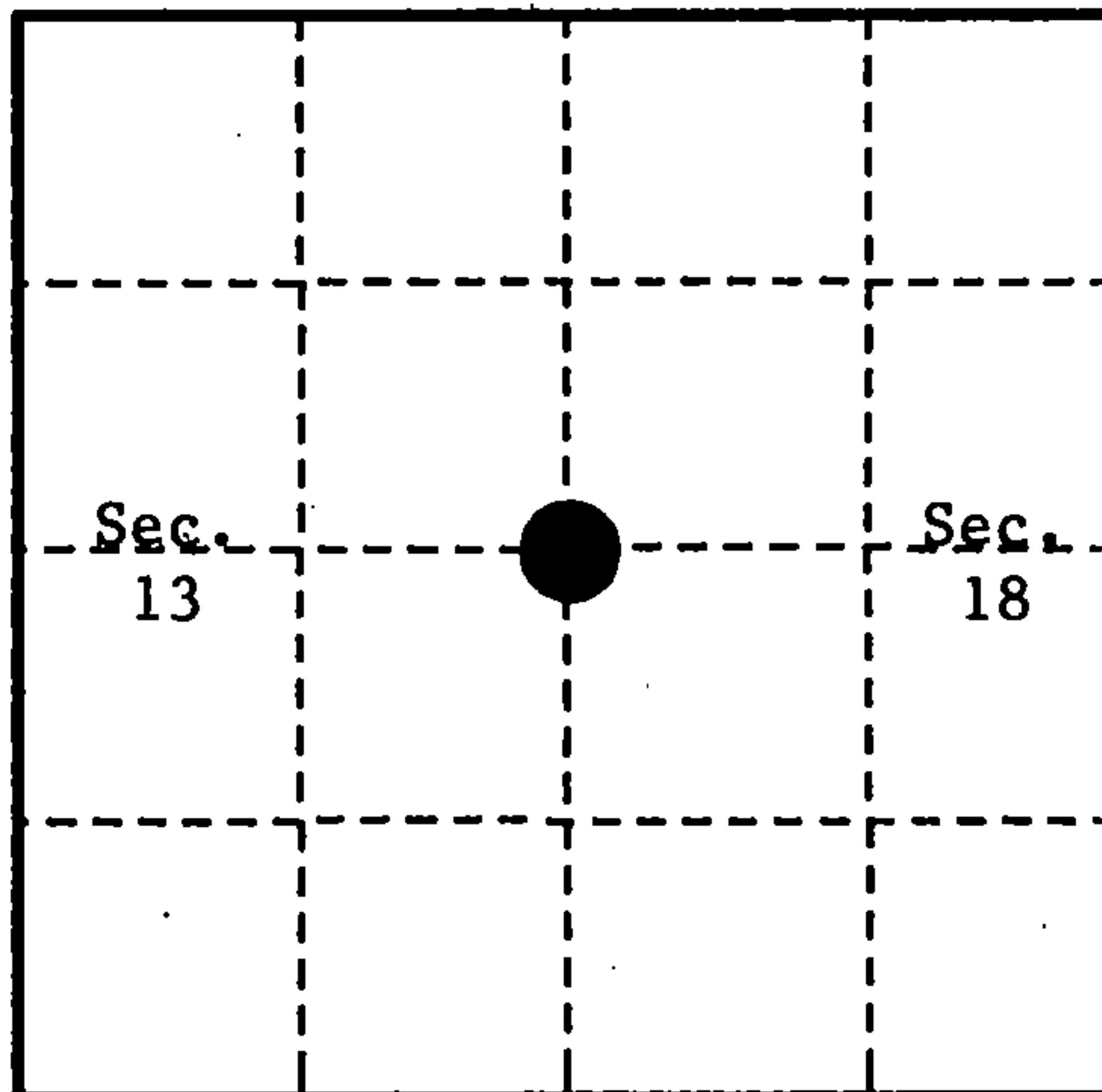


U. S. PUBLIC LAND SURVEY MONUMENT RECORD

INSTRUCTIONS:

This record shall show the location of the corner and shall include all of the following nine elements (a through i).

- (a) Identify the corner by reference to the U.S. public land survey system.
- = Corner monument restored.



Quarter corner to Section 13, T.37N., R.14E., and Section 18, T.37N., R.15E., Forest County, Wisconsin.

- (b) Describe any record evidence, monument evidence, occupational evidence, testimonial evidence or any other material evidence you considered, and whether the monument was found or placed.

In 1857, Artemas Curtis set a wood post with the following BT's: Hemlock, 20", N.37°W., 22 links (14.52); Yellow Birch, 15", S.60°E., 8 links (5.28 feet).

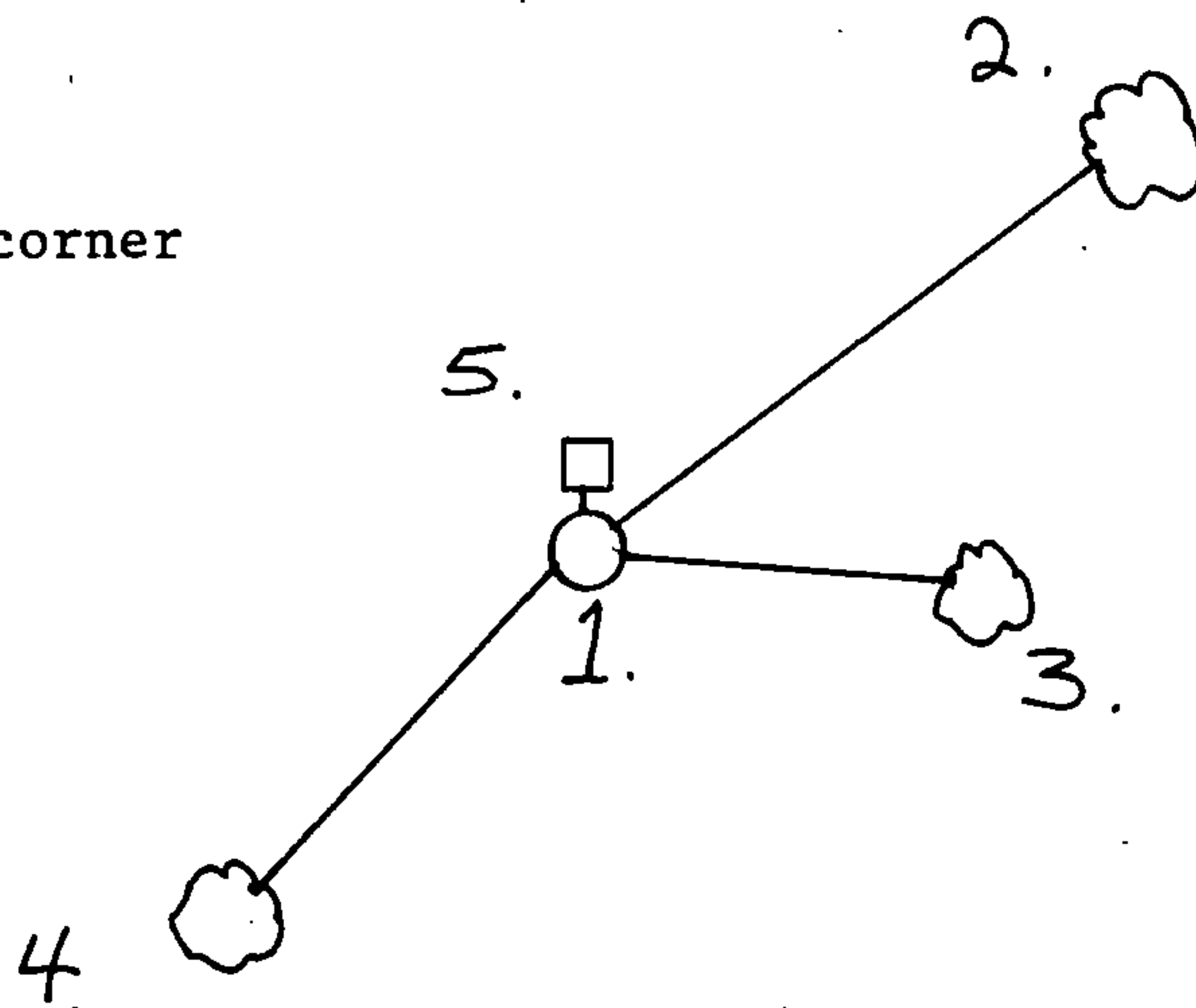
In 1981, D. Pluedger (R.L.S.) set 2½" aluminium monument by proportionate measure stamped to identify the corner with the following BT's: Red Pine, 14", S.82°E., 23.74 feet; Red Pine, 12", S.42E., 30.75 feet; Maple, 6", N.89°W., 46.46 feet.

In 1991, Alan D. Harrison found corner as per Pluedger. Found Maple dead. Added new references as follows;

- (c) In the plan view drawing below, provide reference ties to at least 4 witness monuments, or, if the location is within a municipality, to at least 2 witness monuments. (witness monuments shall be made of concrete, natural stone, iron or other equally durable material.)

- (d) Show a plan view drawing depicting the relevant monuments and reference ties which is sufficient in detail to enable accurate relocation of the corner monument if the corner monument is disturbed. Indicate north.

- 1) 2½"x36" aluminum monument stamped to identify corner
- 2) Maple, 4", N.52°E., 40.07 feet
- 3) Red Pine, 14", S.82°E., 23.74 feet
- 4) Red Pine, 12", S.42°E., 30.75 feet
- 5) Steel sign post, North, 1.05 feet



REGISTER'S OFFICE }
 Forest County, Wis. }
 Received for record this 13th day
 of May, A.D., 1992 at
11:30 o'clock A.M. and recorded
 in Vol. Case Restoration
 page 471
Paul Scheubanner
 Register of Deeds

1-7

(a) Describe any material discrepancy between the location of the corner as restored or reestablished and the location of that corner as previously restored or reestablished by distance and direction. Show the discrepancy on the plan view drawing under (d), above. Show the distances between the corner as previously restored or reestablished and (1) the corner as restored or reestablished, and (2) to at least 2 of the witness monuments shown on the drawing in (d), above.

None


(f) Was the corner restored through acceptance of (1) an obliterated evidence location, or, (2) a found perpetuated location?

2) a found perpetuated location

(g & h) Was the corner reestablished through lost corner proportionate methods? If so, show the method, including the directions and distances to other public land survey corners used as evidence or used for proportioning in determining the corner location?

No

(1) I, Alan D. Harrison
(type or print name) certify that the corner location shown on this record was determined by me or under my direction and control and that this U.S. Public Land Survey Monument Record is correct and complete to the best of my knowledge and belief.



Alan D. Harrison 3/4/92
Signature Date

CERTIFICATE READY FOR FILING:

Sue Vep
District Ranger


CERTIFIED LAND CORNER RESTORATION

Index No. L-25

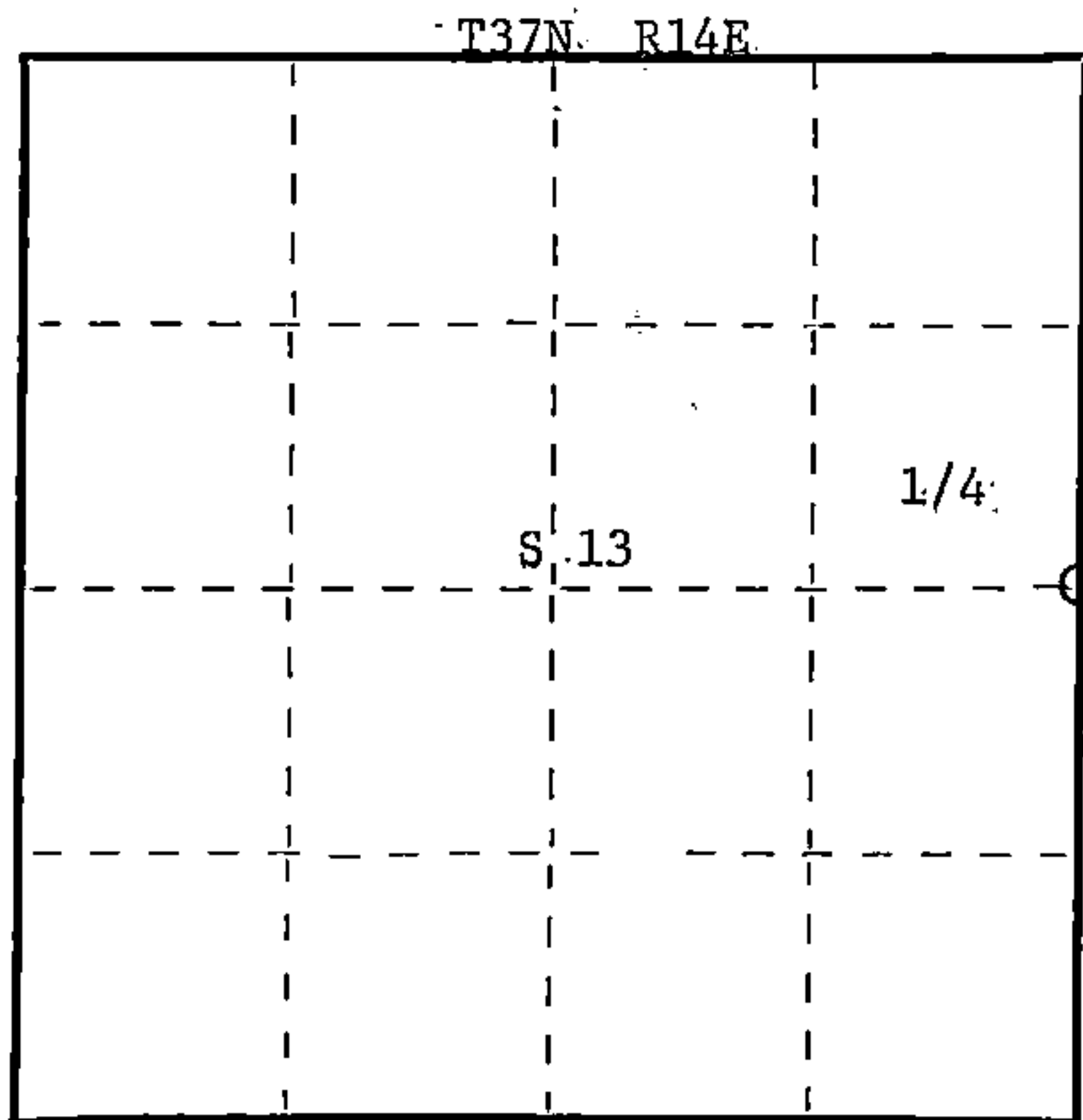
State of Wisconsin }
County of Forest } ss.

I Daniel K. Pleoger, do hereby certify that on the 16th day of April, 1981, I ~~found~~ established ~~existence of the~~ 1/4 corner of Sections 13 & 18 Township 37, North, Range 14 & 15, Fourth Principal Meridian, as described hereon; and that from this evidence I established a new monument and accessories as described hereon to perpetuate the original location of this corner.

Resident witnesses:



FORM 985 H. C. MILLER CO., MILWAUKEE



○ = Corner monument restored.

History of original corner establishment:

Original corner established by Arlemas Curtis, deputy government surveyor, in 1857 from which Hemlock 20" bears N37°W 22 links and Yellow Birch 15" bears S60°E 8 links.

Description of corner evidence found:

From previous survey set section corner 7-12-13-18 T37N R14 & 15E. Set 1/4 corner intermediate between section corners 7-12-13-18 T37N R14 & 15E and section corners 13-24-18-19 T37N R14 & 15E, a total distance of 5242.668 feet at bearing N0-11-31W. Set 1/4 corner 2621.334 feet intermediate.

Description of monument and accessories I established to perpetuate the original location of this corner.

Set a 2-1/2" aluminum federal A-1 monument with alloy cap - stamped: Monument projects 12" above ground.

Marked NBT's:

Red Pine 8" S76°E 23.45 feet
Red Pine 8" S42°E 30.28 feet
Maple 6" N89°W 46.46 feet
scribed 1/4 B.T.

R14E - T37N - R15E
1/4 13 | 18
S1537-1981

Dated at Rhinelander, Wis., this 22nd day of June, 1981.

Signature *Daniel K. Pleoger* Title Registered Land Surveyor Registration No. 1537
(County Surveyor, Registered Land Surveyor, or other duly authorized official)

Office of Register of Deeds, County of Forest, I hereby certify that the within instrument was filed in this office for record on the 1st day of July, 1981 at 8:30 o'clock A.M.

Eugene Stutzman
(Register of Deeds)
By _____ Deputy

DOCUMENT NO.
120032

43714132000