


CERTIFIED LAND CORNER RESTORATION

Index No. **724**

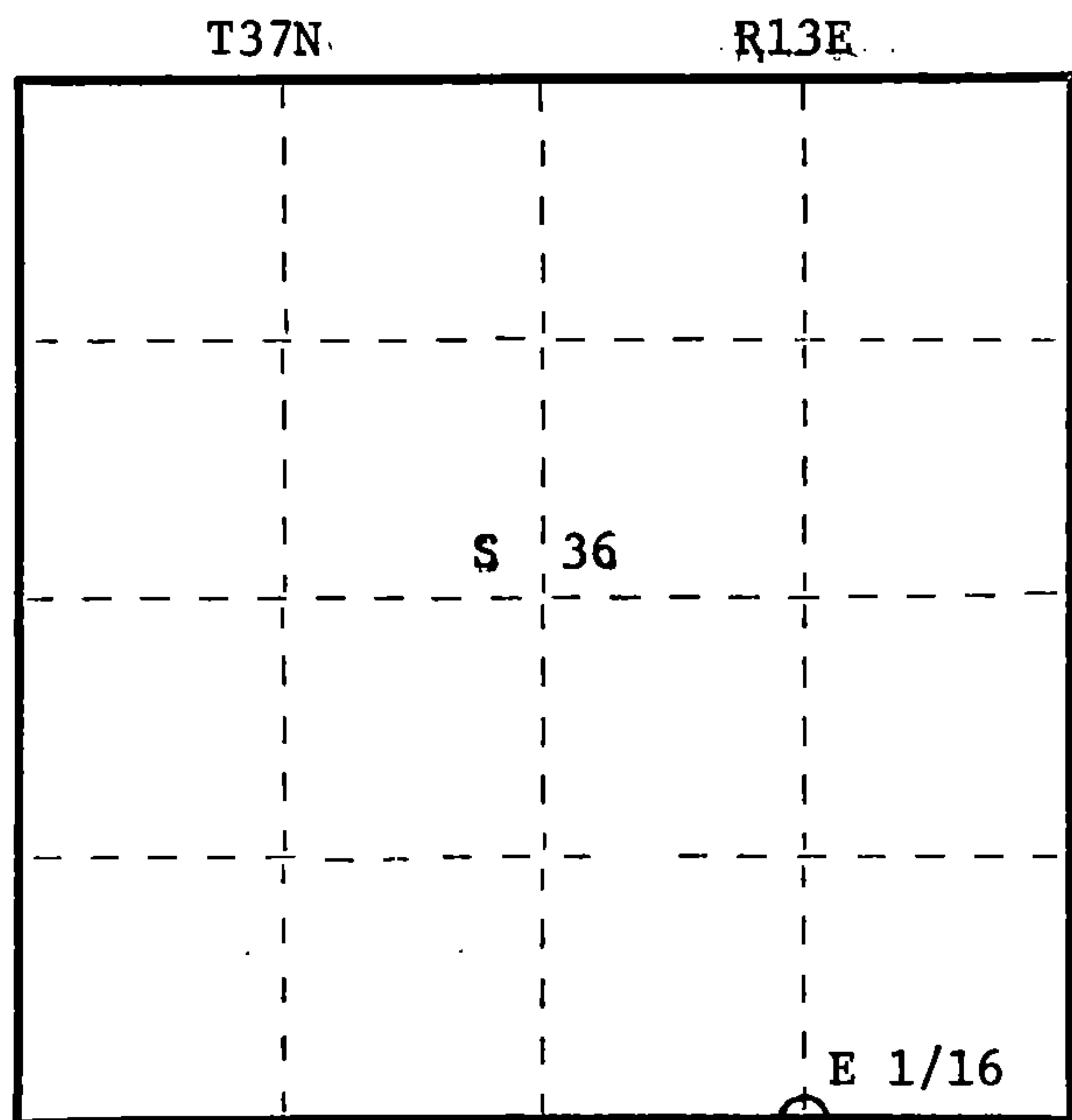
State of Wisconsin }
County of Forest } ss.

I Daniel K. Pleoger, do hereby certify that on the 28 day of September, 1981, I found Est. corner of the E 1/16 corner of Sections 1, 36 Township 36 & 37, North, Range 13 East, Fourth Principal Meridian, as described hereon; and that from this evidence I established a new monument and accessories as described hereon to perpetuate the original location of this corner.

Resident witnesses:



FORM 985 H. C. MILLER CO., MILWAUKEE



○ = Corner monument restored.

History of original corner establishment:

C. Walker, Forest County Surveyor set corner in the 1940's. No records. In 1975 CPI survey crew recovered and re-monumented this position.

Description of corner evidence found:

Ran traverse from township corner 1, 6, 31, 36 T36 & 37N R13 & 14E to 1/4 corner between sections 1 & 36. Both section corner and 1/4 corner were old corner position of C. Walker. A total distance of 2626.983 ft. at bearing N87-43-44W was established. Set E 1/16 1313.491 ft intermediate. Corner sets N82E 22.53 ft. of C. Walker's position.

Description of monument and accessories I established to perpetuate the original location of this corner.

Set a 1 1/2" iron pipe with 2" diameter brass cap stamped:

S1537
T37N R13E
E 1/16 S 36
S 1
T36N R13E
C.P.I. - 1981

Monument projects 12" above ground.

Marked NBTs

Black spruce 4" N45W 18.43 ft.
Black spruce 6" S89E 7.39 ft.
Scrib ed 1/16 - B.T.

Dated at Rhinelander, Wis., this 4th day of November, 1981

Signature *Daniel K. Pleoger* Title Registered Land Surveyor Registration No. 1537
(County Surveyor, Registered Land Surveyor, or other duly authorized official)

Office of Register of Deeds, County of Forest, I hereby certify that the within instrument was filed in this office for record on the 19th day of January, 1982 at 3:00 o'clock P. M.

Eugene Staszny
(Register of Deeds)

DOCUMENT NO. **121087**

By Deputy

43713360010

CERTIFIED LAND CORNER RESTORATION

Index No. **224**

State of Wisconsin }
County of Forest } ss.

I Philip T. Hansen, do hereby certify that on the 31st day of December, 1975, I found evidence of the S-1/16 corner of Section 1 and 36 Township 37-36, North, Range 13 East, Fourth Principal Meridian, as described hereon; and that from this evidence I established a new monument and accessories as described hereon to perpetuate the original location of this corner.

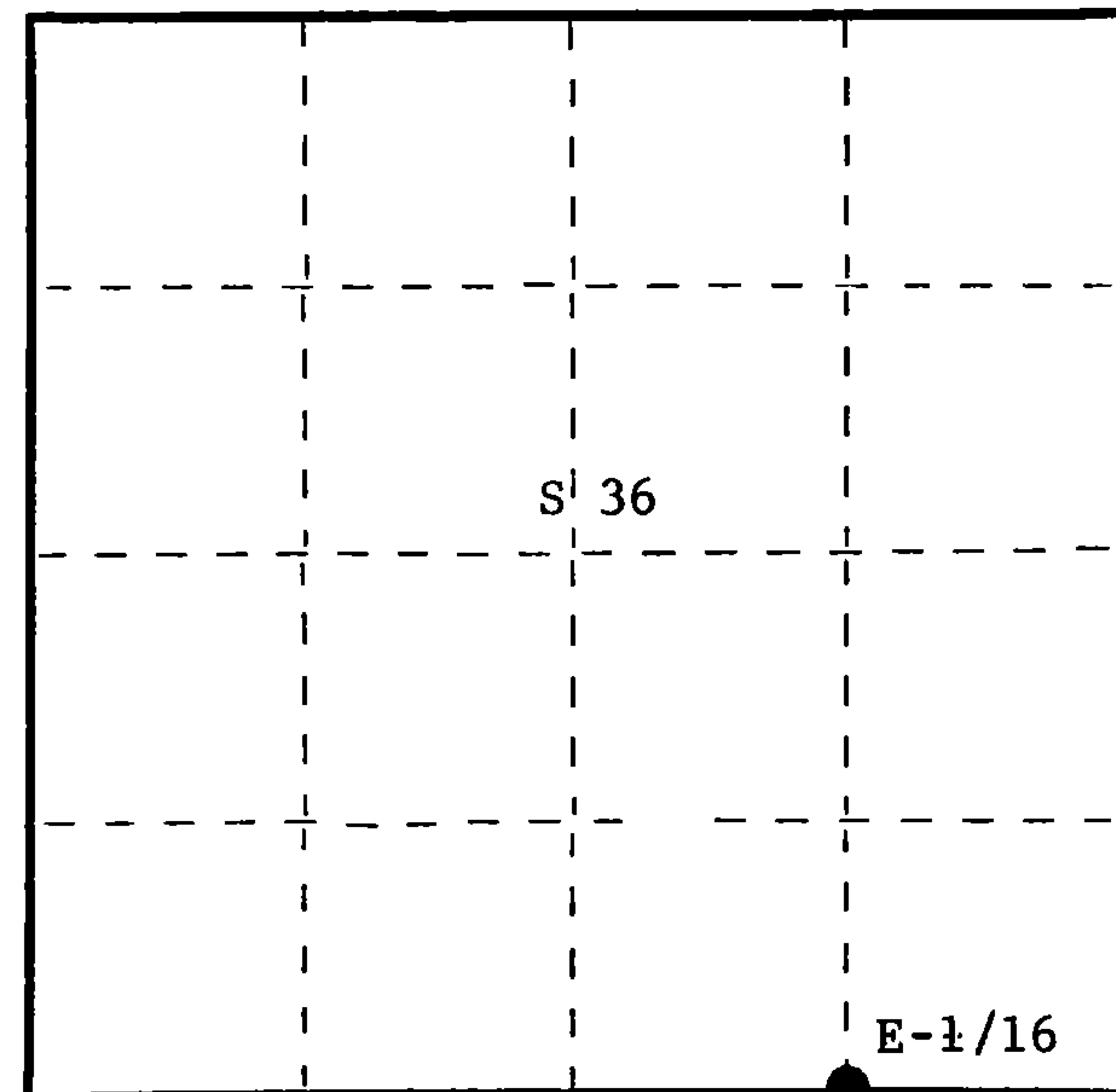
Resident witnesses:

Glen Barker

Jim Claflin



T37N R13E



○ = Corner monument restored.

History of original corner establishment: Origin of this corner unknown. Probably set by C.E. Walker, County Surveyor, in 1938 when he ran the section line to establish the quarter corner.

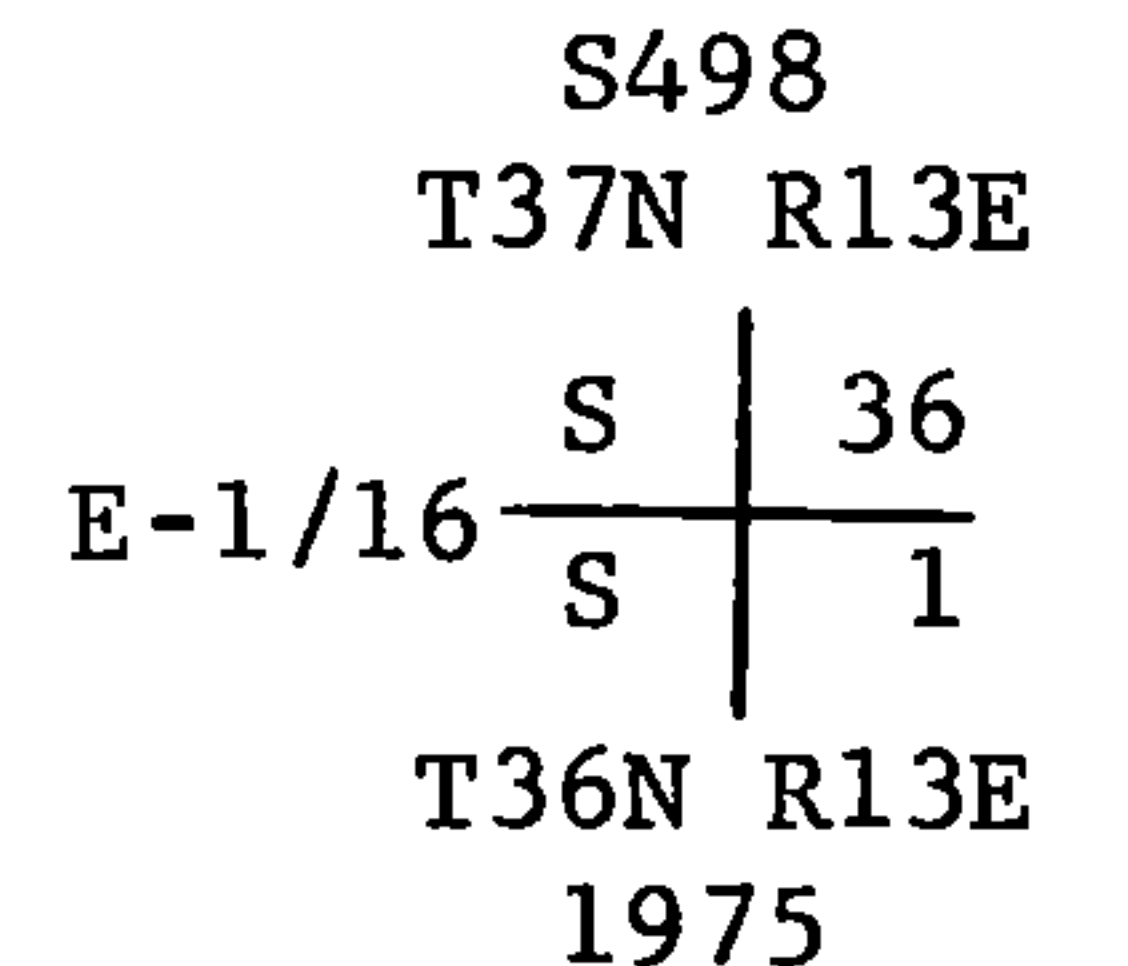
Description of corner evidence found: Recovered 4" cedar post squared and scribed 1/8S-1/8S in poor condition. The post sets north 21.5 links of an east and south fence corner.

No evidence of any old BT's visible.

Description of monument and accessories I established to perpetuate the original location of this corner. Replaced old cedar post with 1-1/2" O.D. iron pipe with 2" brass cap stamped - Pipe projects 18" above ground.

NBT's - Black spruce 6" N20°W 10.8 links scribed 1/16 BT
Black spruce 7" N86°W 16.5 links scribed 1/16 BT

Set old post beside new pipe.
Pipe, post, and NBT's painted blue.



Dated at Argonne, Wis., this 5th day of January, 1976

Signature Philip T. Hansen Title Registered Land Surveyor Registration No. S-498
(County Surveyor, Registered Land Surveyor, or other duly authorized official)

Office of Register of Deeds, County of Forest, I hereby certify that the within instrument was filed in this office for record on the 4th day of February, 1976 at 4:00 o'clock P. M.

Eugene Staszny
(Register of Deeds)

By _____ Deputy

DOCUMENT NUMBER --- **108695**

FORM 985 H. C. MILLER CO., MILWAUKEE

43713260010