

CERTIFIED LAND CORNER RESTORATION

Index No. T 1  
7-1

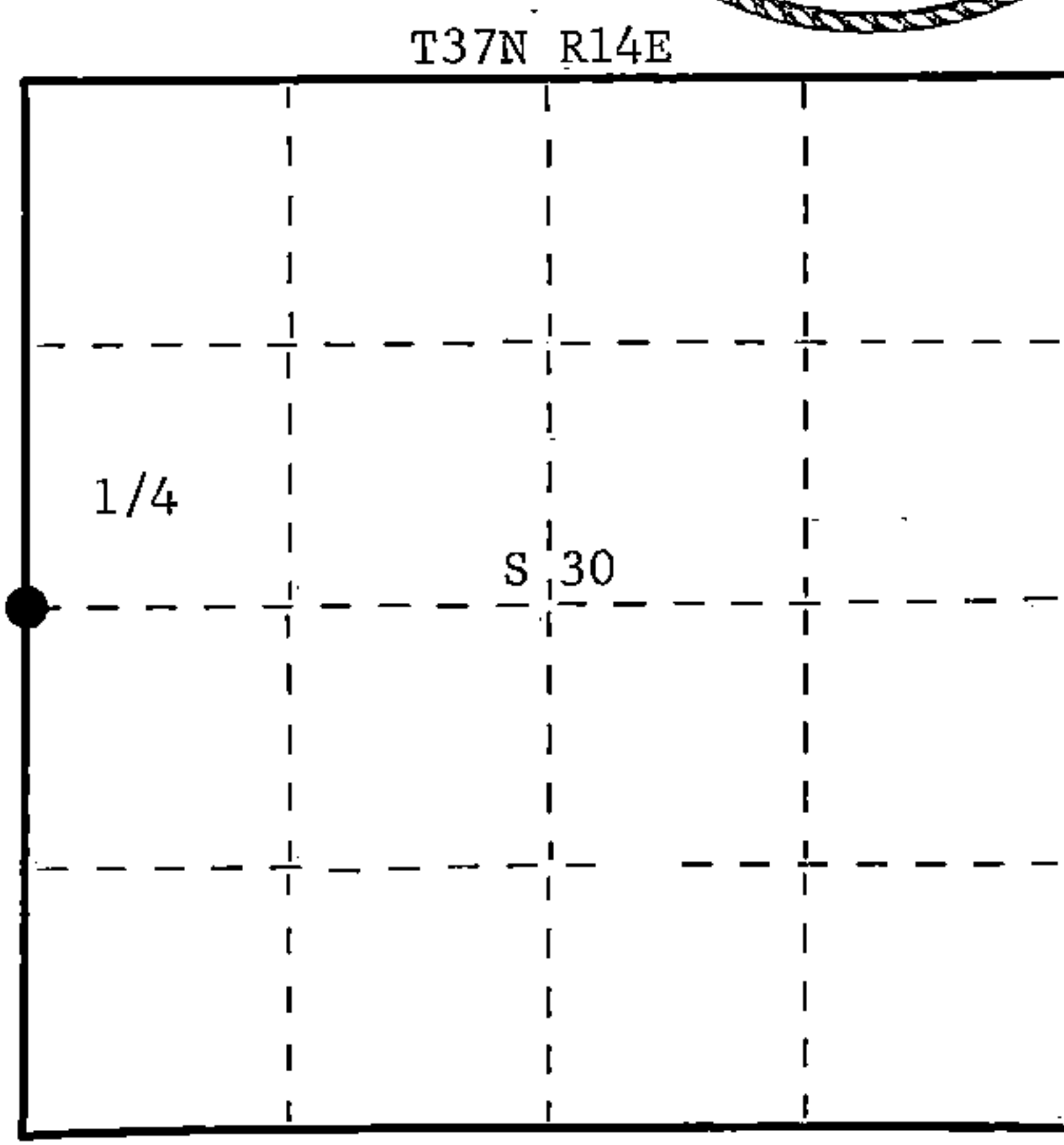

State of Wisconsin }  
County of Forest } ss.

I Philip T. Hansen, do hereby  
certify that on the 9th day  
of December, 1975, I found  
evidence of the Quarter  
corner of Section 25 and 30  
Township 37, North, Range  
13 and 14 East, Fourth Principal Meridian,  
as described hereon; and that from this evidence  
I established a new monument and accessories  
as described hereon to perpetuate the original  
location of this corner.

Resident witnesses:

Glen Barker

Jim Claflin



○ = Corner monument restored.

History of original corner establishment: Original corner established by Alfred Millard in 1858, from which tamarack 12" bears N60°E 14 lks. and tamarack 14" bears S24°W 8 lks. Corner recovered by E.B. Hurst and P. Hansen in 1932 while running lines and mapping for acquisition. Recovered old squared cedar post. This corner maintained by Ray Leigh, Consolidated Forester, for many years since 1942; set new post. Corner recovered by Glen Barker, survey technician, in 1973. Recovered Leigh's corner and also found very old cedar point beside post. This point believed to be the point of original 1/4 post. It was buried deep in the muck. The point was removed for display. Wooden post driven back in hole of old point.

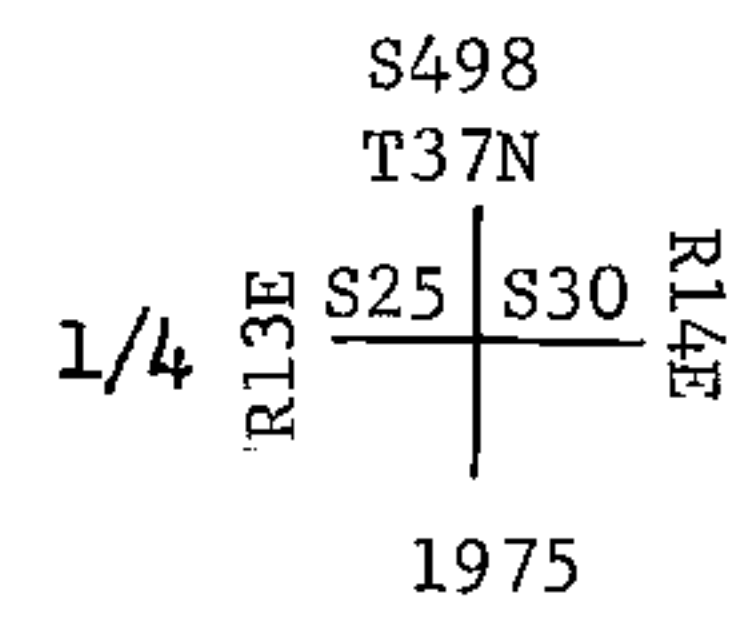
Description of corner evidence found: Recovered cedar post in fair condition. Was unable to locate any trace of old BT's as ground was covered with snow and ice.

Description of monument and accessories I established to perpetuate the original location of this corner. Replaced cedar post with 2-1/2" Berntsen, A-1 Federal Monument, aluminum with magnet installed in cap and base. Pipe projects 12" above ground. Cap stamped -

NBT's - cedar 6" N10°E 44.8 lks. scribed 1/4 BT.  
Cedar 6" S36°W 35.8 lks. scribed 1/4 BT.

Drove old post in beside new pipe.

Pipe, post and NBT's painted blue.



Dated at Argonne, Wis., this 15th day of December, 1975.

Signature Philip T. Hansen Title Reg. Land Surveyor Registration No. S-498  
(County Surveyor, Registered Land Surveyor, or other duly authorized official)

Office of Register of Deeds, County of Forest, I hereby certify that the within  
instrument was filed in this office for record on the 23rd day of December, 1975  
at 2:30 o'clock P. M.

Eugene Staszny  
(Register of Deeds)

By \_\_\_\_\_ Deputy

DOCUMENT NUMBER 108439

FORM 985 H. C. MILLER CO., MILWAUKEE

43713252000