

## CERTIFIED LAND CORNER RESTORATION

State of Wisconsin

County of Forest

SS.

I, Jean F. Resvick, do hereby certify that on the 2nd day of June, 1975, I found evidence of the South quarter corner of Section 13 Township 37 North, Range 13 East, Fourth Principal Meridian, as described hereon; and that from this evidence I established a new monument and accessories as described hereon to perpetuate the original location of this corner:

## Description of original monument and accessories and subsequent restorations:

Surveyed in 1865 by J. L. Nowlin

39.90 ch west corrected between Sections 13 and 24  
set post

Birch 10, N14E, 28 lks

Birch 8, N10W, 20 lks

J. R. Ritter in 1919 found original evidence

set iron pipe

Birch 8, N80E, 21 lks

Birch 5, S30W, 27 lks

## Description of corner evidence found:

Iron pipe and 1 inch square iron bar

White birch stump N80E, 21 lks

White Birch stump S30W, 27 lks

Original bearing trees would be in edge of woods road

## Description of monument and accessories I established to perpetuate the location of this corner:

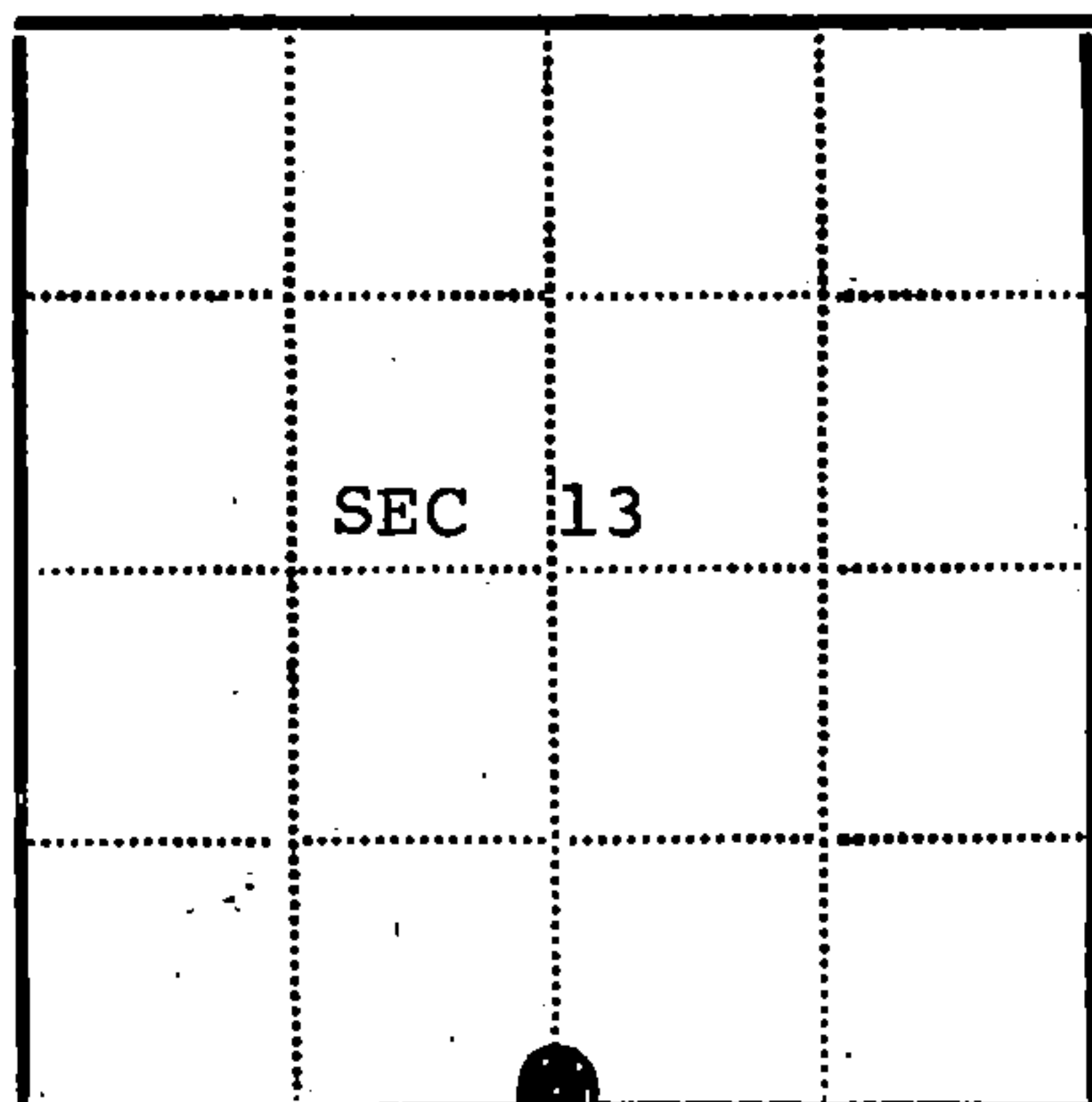

Replaced iron pipe with 2 inch inside diameter, galvanized iron pipe, 5 feet long, filled with concrete, with brass cap stamped: T37N, R13E, S13,  $\frac{1}{4}$ , S24, 1975, S-802

## Blazed and scribed the following new bearing trees:

Balsam 7, N22E, 41.81 ft

Balsam 7, S16E, 21.25 ft

Set steel sign post 0.5 ft North of monument



● = Corner monument restored

□ =

Resident witnesses.....

Dated at Rhineland  
1975Wisconsin, this 7 day of JulySignature Jean F. ResvickTitle Land Surveyor

(County Surveyor, Registered Land Surveyor, or other duly authorized official)

Surveyors Registration No. S-802

DOCUMENT NUMBER

107393

Office of Register of Deeds County of ForestI hereby certify that the within instrument was filed in this office for record on the 11th day of July, 1975, and was filed in Book No. \_\_\_\_\_ Page No. \_\_\_\_\_ of County Records.Signature Eugene StutzmanTitle Register of DeedsTownship 37 North, Range 13 East, Section 13, Index No. N-23, Page No. \_\_\_\_\_

43713130020

N23

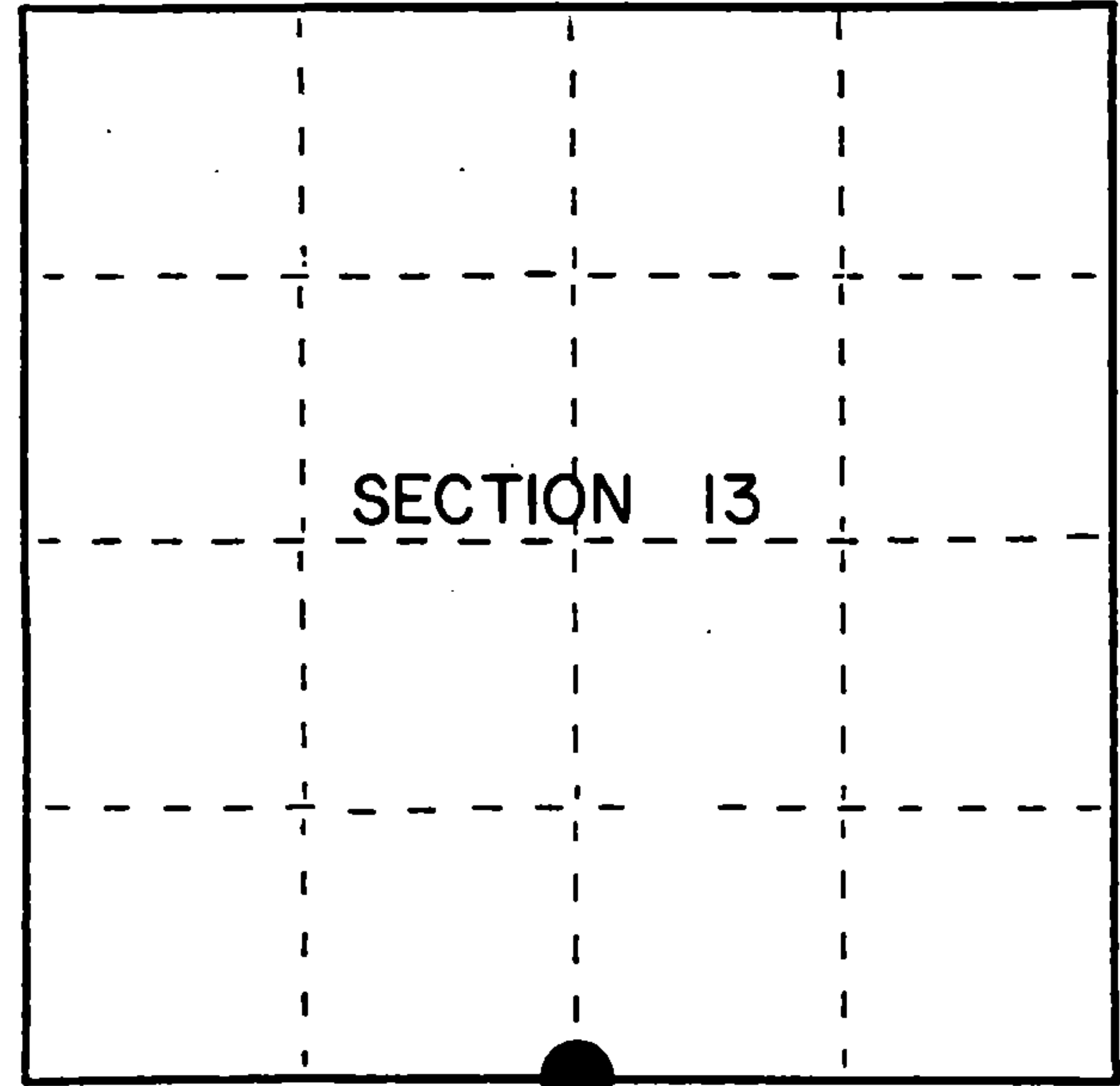
U.S. PUBLIC LAND SURVEY MONUMENT RECORD

Index No. N-23

State of Wisconsin }  
County of Forest } ss.

I, Gary L. Pisoni, do hereby  
certify that on the 5th day  
of December, 1990, I found  
evidence of the South Quarter  
corner of Section 13  
Township 37, North, Range  
13 East, Fourth Principal Meridian,  
as described hereon; and that from this evidence  
I established a new monument and accessories  
as described hereon to perpetuate the original  
location of this corner.

Resident witnesses:



● = Corner monument restored.

History of original corner establishment:  
Original Government Survey in 1865 by J.L. Nowlin.

In 1919 J.R. Ritter found original corner evidence and set iron pipe from same.

In 1975, Jean Resvick, RLS with the U.S. Forest Service, found an iron pipe next to a 1" square bar, and bearing tree evidence from the 1919 restoration. In place of iron pipe, set a 2 inch diameter galvanized iron pipe, 5 feet long, with a brass cap stamped; T37N, R13E, 1/4, S13, S24, 1975, S-802. From which the following bear;

Balsam	7"	N22°E	41.81 feet
Description of corner evidence found: Balsam	7"	S16°E	21.25 feet
Steel Sign Post		North	0.50 feet

Found the monument as described and in place, from which the following bear;

Balsam(Dead)		N22°E	41.81 feet
Balsam(Dead)		S16°E	21.25 feet
Steel Sign Post		N49°E	0.60 feet

Description of monument and accessories I established to perpetuate the original location of this corner.  
Blazed and scribed the following new bearing trees; (measurements taken to a nail in side of tree)

Red Maple	7"	N 02°W	46.22 feet
Red Maple	5"	S 87°E	19.38 feet
Balsam	6"	S 10°W	20.36 feet
Balsam	4"	N 22°W	12.38 feet

Dated at Iron River, MI, this 13th day of December, 1990

Signature Gary L. Pisoni Title Land Surveyor Registration No. S-1634  
(County Surveyor, Registered Land Surveyor, or other duly authorized official)

Office of Register of Deeds, County of Forest, I hereby certify that the within  
instrument was filed in this office for record on the 10th day of March, 1993  
at 10:45 o'clock A.M.

Paul A. Schenck  
(Register of Deeds)

By Deputy

FORM NO. 985-A  
H.C. Miller Company  
Stock No. 26273  
146931

43713130020



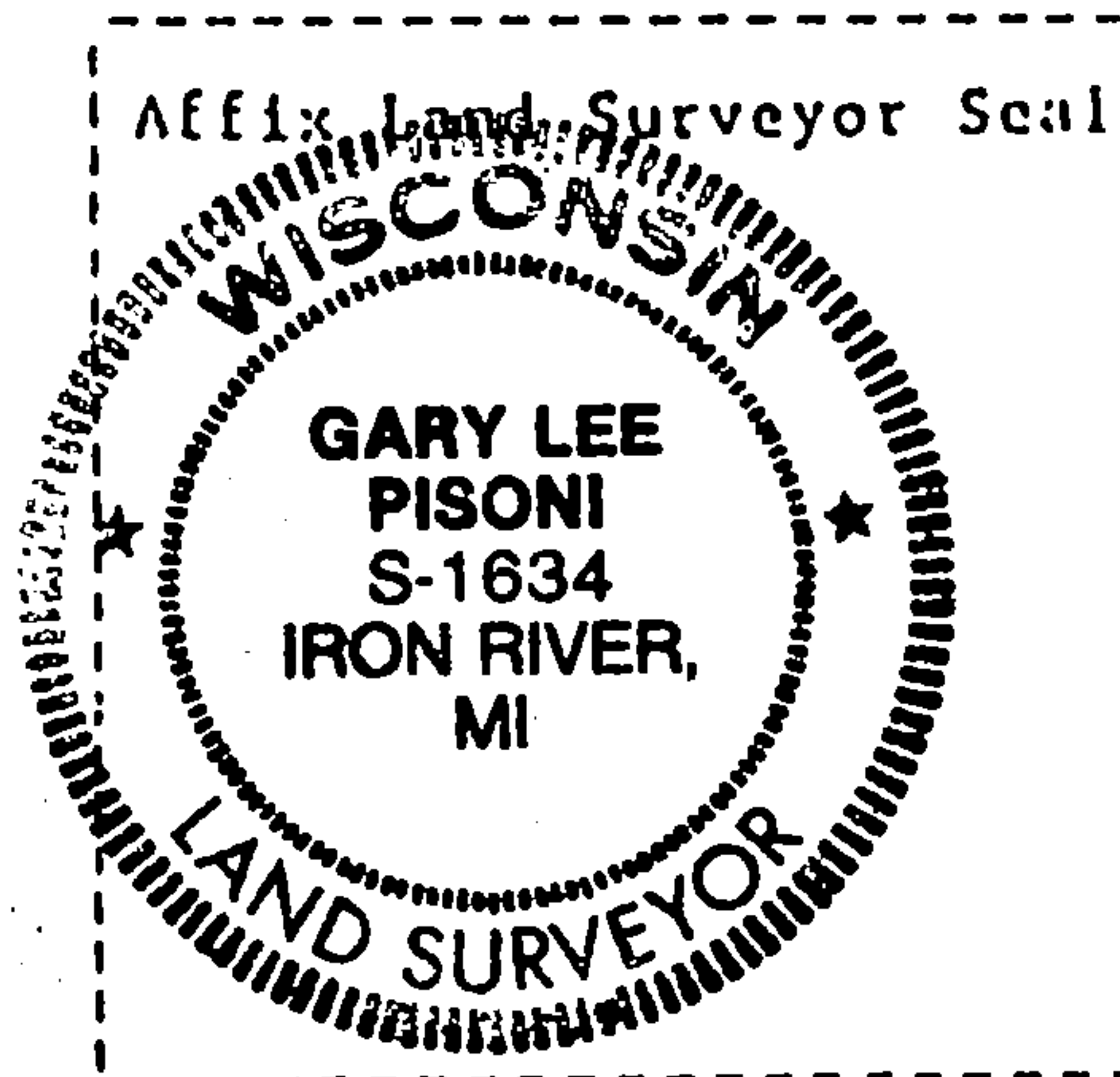
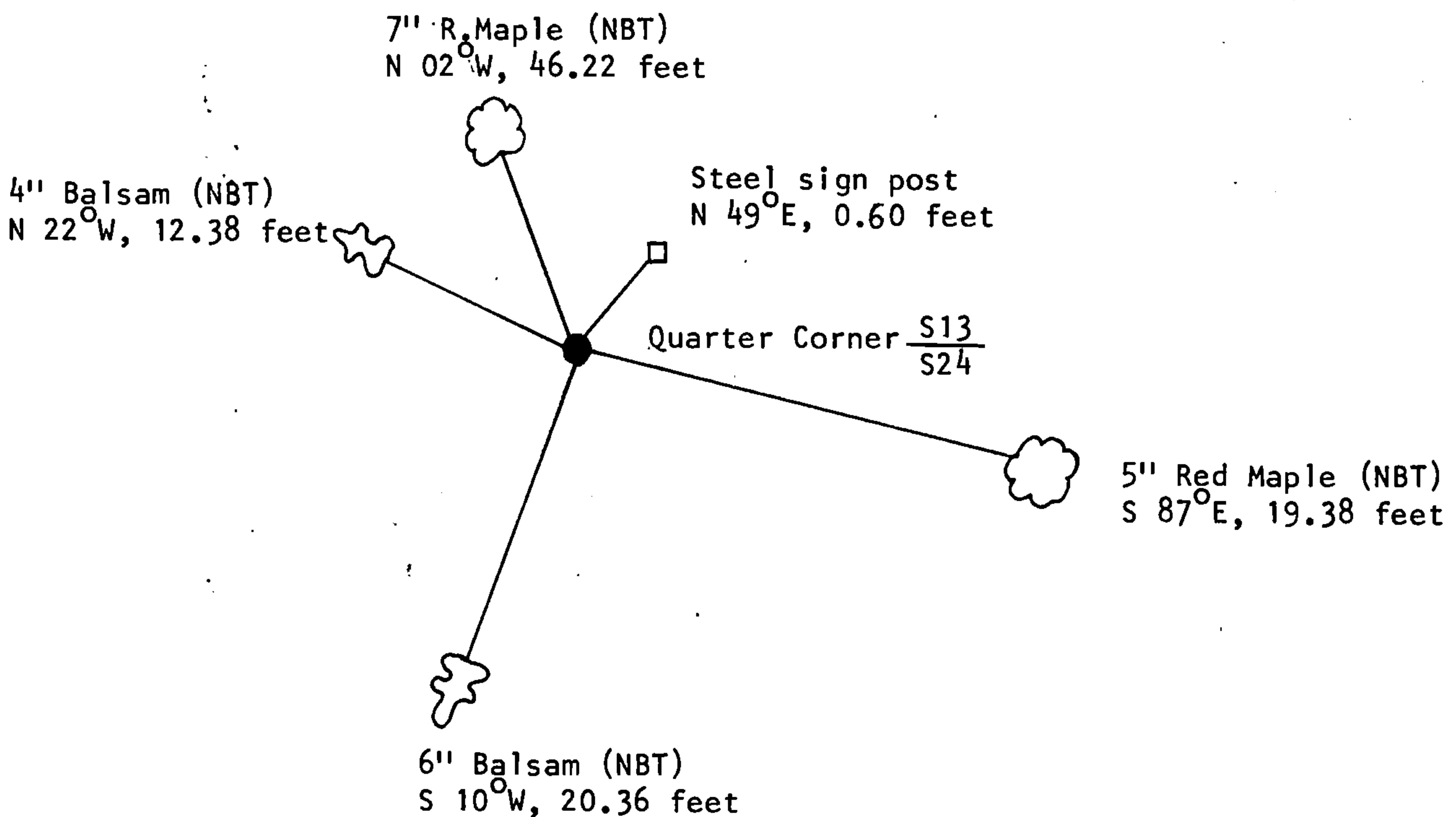
- e) Describe any material discrepancy between the location of the corner as restored or reestablished and the location of that corner as previously restored or reestablished by distance and direction. Show the discrepancy on the plan view drawing under (d), above. Show the distances between the corner as previously restored or reestablished and (1) the corner as restored or reestablished, and (2) to at least 2 of the witness monuments shown on the drawing in (d), above.

See drawing below.

- (f) Was the corner restored through acceptance of (1) an obliterated evidence location, or, (2) a found perpetuated location?

Restored through acceptance of a found perpetuated location.

- (g&h) Was the corner reestablished through lost corner proportionate methods? If so, show the method, including the directions and distances to other public land survey corners used as evidence or used for proportioning in determining the corner location?



- (i) I, Gary L. Pisoni  
(type or print name) certify that the corner location shown on this record was determined by me or under my direction and control and that this U.S. Public Land Survey Monument Record is correct and complete to the best of my knowledge and belief.

Signature Gary L. Pisoni Date August 14 1991

Survey requested by: Darrell E. Richards 10/30/91  
Acting District Ranger Date