

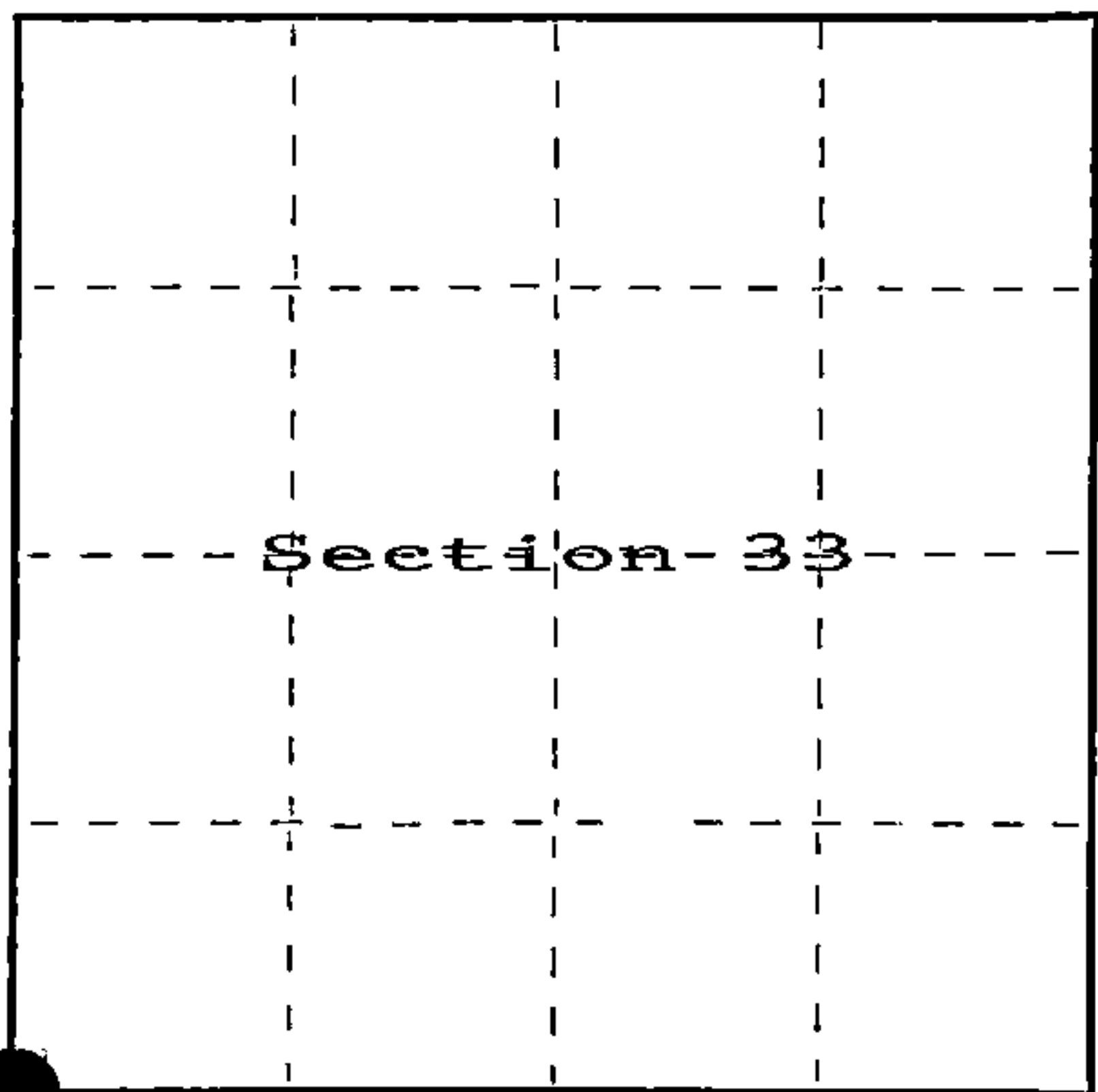
U.S. PUBLIC LAND SURVEY MONUMENT RECORD

Index No. Z-9

State of Wisconsin }
County of Forest } ss.

I, John C. Schulke, do hereby certify that on the Twenty-Fifth day of October, 1986, I found evidence of the Southwest corner of Section 33 Township Thirty Seven, North, Range Twelve East, Fourth Principal Meridian, as described hereon; and that from this evidence I established a new monument and accessories as described hereon to perpetuate the original location of this corner.

Resident witnesses:



○ = Corner monument restored.

History of original corner establishment:

- Original Government Survey in 1858 by Alfred Millard, U.S. Deputy Surveyor. Set wooden post with the following bearing trees:
Spruce 5" N54°W 13 links Spruce 5" N51°E 25 links
Spruce 5" S64°E 12 links Spruce 6" S11°W 20 links
- Wooden post found in 1974 by Thomas Arnott. Spruce stump 4" S23°W 11.15' (scribing visible). Replaced with 2" iron pipe. In December 1975 replaced iron pipe with Forest County aluminum monument. Corner certificate filed December 16th 1975, Document Number 108393.

Description of corner evidence found:

Recovered monument in place with the following corner references recovered:

Scribed Spruce Stump	8"	S27°W	11.1 feet
Black Spruce (dead)	4"	N17°W	10.66 feet
Black Spruce	5"	N18°E	30.80 feet
Black Spruce	5"	S72°E	20.87 feet

Painted, scribed and tagged the above trees.

Description of monument and accessories I established to perpetuate the original location of this corner.

Established the following new corner references, with the new bearing trees, blazed, scribed, painted and tagged.

Tamarack	3"	N24°W	15.01 feet
Black Spruce	4"	S72°W	19.69 feet
Set steel sign post		North	0.8 feet

Dated at Ludington, Michigan, Wis., this fifth day of January, 1987.

Signature John C. Schulke Title Land Surveyor Registration No. S-1665
(County Surveyor, Registered Land Surveyor, or other duly authorized official)

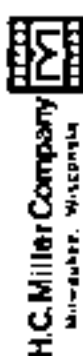
Office of Register of Deeds, County of Forest, I hereby certify that the within instrument was filed in this office for record on the 24th day of February, 1987 at 2:00 o'clock P. M.

Paul Acherbrenner
(Register of Deeds)

By _____ Deputy

REGISTRER'S OFFICE }
Forest County, Wis. }
Received for record this 24th day
of January A.D., 1987 at
2:00 o'clock P.M. and recorded
in Vol. CORNER RESTORATIONS
page 29
Paul Acherbrenner
Register of Deeds

FORM NO. 985-A



Stock No. 26273

DOCUMENT NUMBER
132166

SEE A.C. 1.9. 736. R.12

43712320000


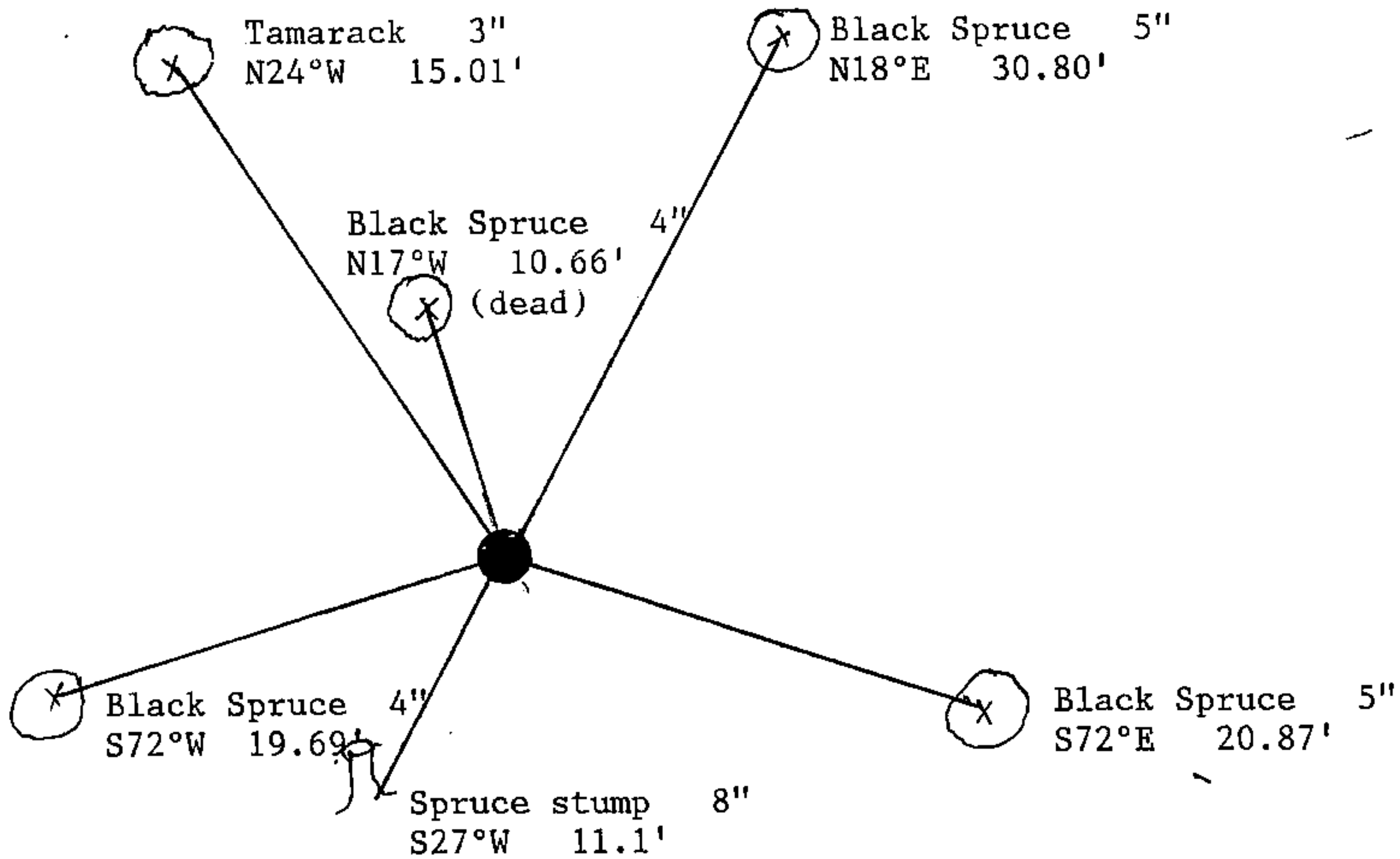
(e) Describe any material discrepancy between the location of the corner as restored or reestablished and the location of that corner as previously restored or reestablished by distance and direction. Show the discrepancy on the plan view drawing under (d), above. Show the distances between the corner as previously restored or reestablished and (1) the corner as restored or reestablished, and (2) to at least 2 of the witness monuments shown on the drawing in (d), above.

No discrepancy, accepted corner as first restored.

(f) Was the corner restored through acceptance of (1) an obliterated evidence location, or, (2) a found perpetuated location?

Acceptance of a found perpetuated location.

(g&h) Was the corner reestablished through lost corner proportionate methods? If so, show the method, including the directions and distances to other public land survey corners used as evidence or used for proportioning in determining the corner location?



(i) I, John C. Schulke
 (type or print name) certify that the corner location shown on this record was determined by me or under my direction and control and that this U.S. Public Land Survey Monument Record is correct and complete to the best of my knowledge and belief.

John C. Schulke January 5th, 1987
 Signature Date

Certificate Ready for Filing: Dale B. Staege 2/24/87
 District Ranger Date

CERTIFIED LAND CORNER RESTORATION

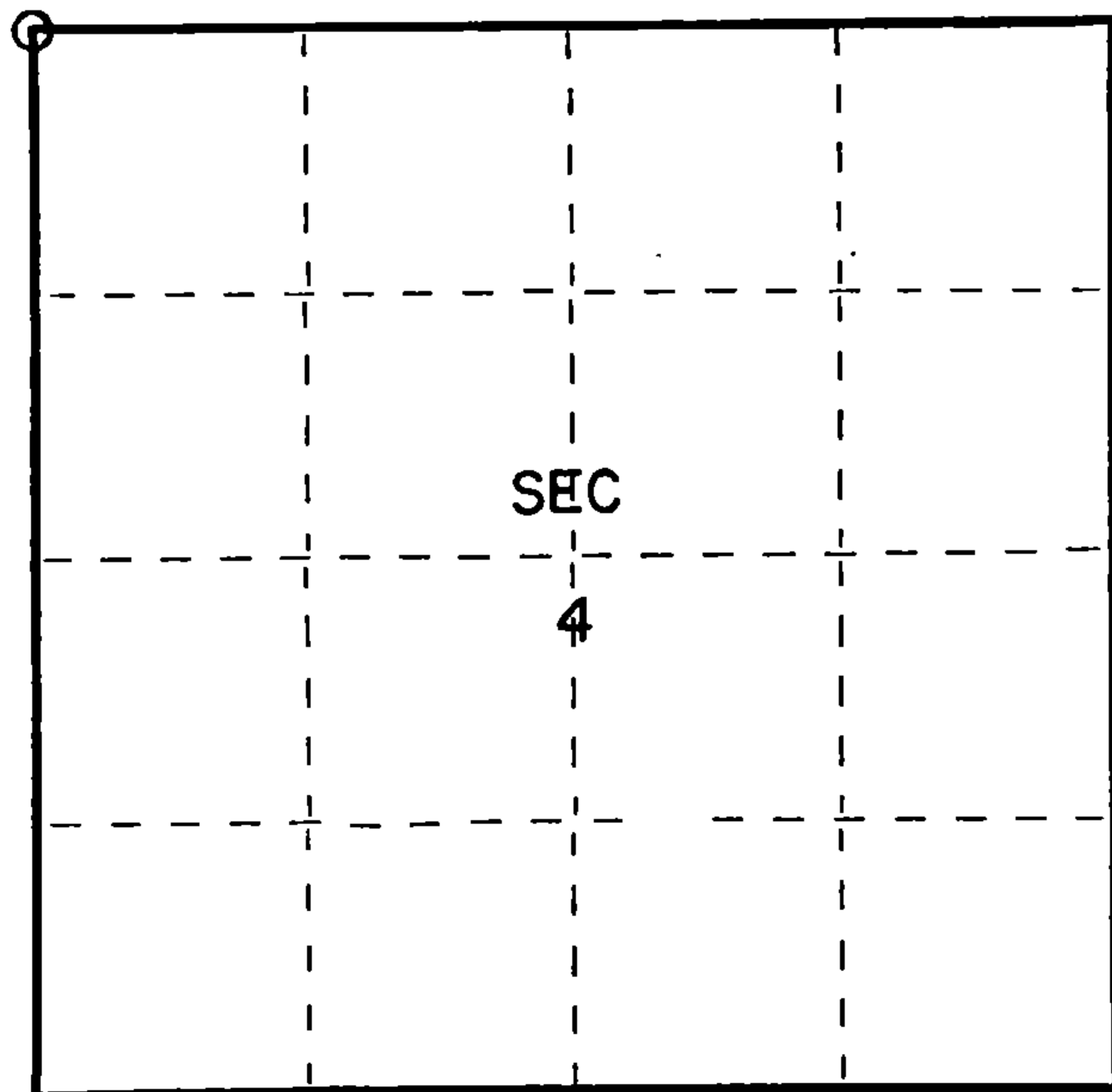
Index No. **A-9**

State of Wisconsin }
County of Forest } ss.

I Thomas R. Arnott, do hereby certify that on the 9th day of December, 1975, I found evidence of the section corner of sections 4, 5, 32 & 33 Township 36 - 37, North, Range 12 E, Fourth Principal Meridian, as described hereon; and that from this evidence I established a new monument and accessories as described hereon to perpetuate the original location of this corner.

Resident witnesses:

.....
.....
.....



○ = Corner monument restored.

History of original corner establishment:

Spruce	5	N54W	13 Lks.
Spruce	5	N51E	25 Lks.
Spruce	5	S64E	12 Lks.
Spruce	6	S11W	20 Lks.

Description of corner evidence found:


Wood post found in 1974, replaced at that time with 2" iron pipe.

Description of monument and accessories I established to perpetuate the original location of this corner:

Replaced iron pipe with new Forest County aluminum monument

Ties:

Spruce	4	N24W	10.67 feet
Spruce	6	N14E	30.77 feet
Spruce	4	S65E	20.82 feet
Spruce stump	4	S23W	11.15 feet (BT found)



Dated at Crandon, Wis., this 16th day of December, 1975.

Signature Thomas R. Arnott Title Land Surveyor Registration No. S-887
(County Surveyor, Registered Land Surveyor, or other duly authorized official)

Office of Register of Deeds, County of Forest, I hereby certify that the within instrument was filed in this office for record on the 16th day of December, 1975 at 11 o'clock A. M.

Ernest Staszny Document Number
(Register of Deeds)

By _____ Deputy

108393

FORM 985 H. C. MILLER CO., MILWAUKEE

A371232000

SEE ALSO Z-9-T37-R12