

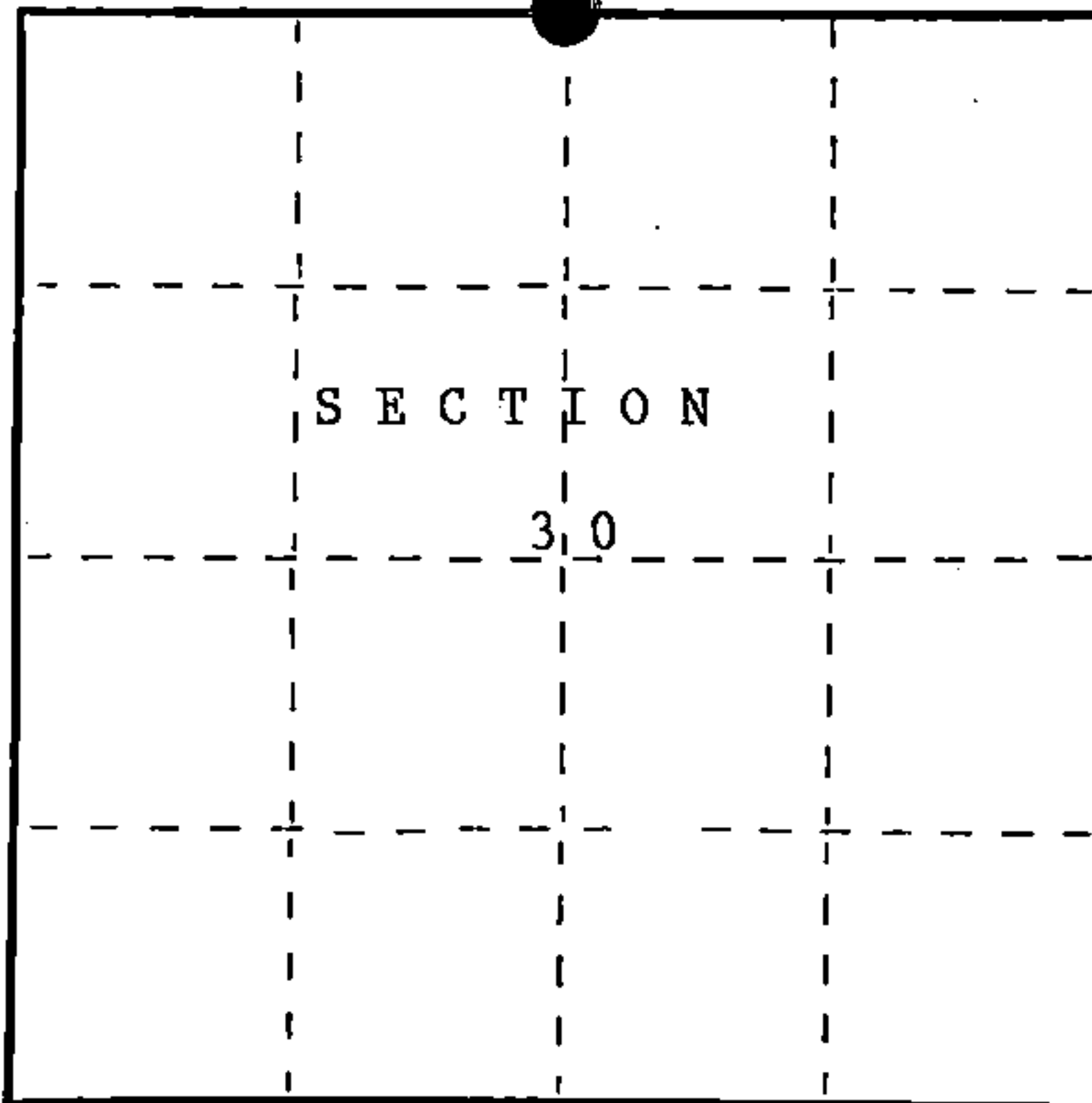
U.S. PUBLIC LAND SURVEY MONUMENT RECORD

Index No. R-3

State of Wisconsin }
 County of FOREST } ss.

I, John Schulke, do hereby
 certify that on the 17th day
 of May, 1987, I found
 evidence of the North Quarter
 corner of Section 30
 Township thirty-seven, North, Range
 twelve East, Fourth Principal Meridian,
 as described hereon; and that from this evidence
 I established a new monument and accessories
 as described hereon to perpetuate the original
 location of this corner.

Resident witnesses:



○ = Corner monument restored.

History of original corner establishment:

Original corner established in 1859 by William Daugherty, U.S. Deputy Surveyor.
 Set a wooden post with the following bearing trees:

Spruce	8"	N37°E	12 lks.
Spruce	8"	S30°E	14 lks.

Description of corner evidence found:

No evidence found.

Description of monument and accessories I established to perpetuate the original location of this corner.

Set 2 1/2" diameter aluminum pipe monument, 60 inches long, 4 feet in the
 ground with an aluminum cap stamped; T37N, R12E, 1/4, S19, S30, 1987, S-1665.
 Set a steel sign post Northeast a distance of 1.5 feet. Established the
 following bearing trees which are blazed, scribed, painted and tagged.

Spruce	4"	N18°E	4.45 feet
Tamarack	3"	N27°W	39.42 feet
Tamarack	4"	S88°W	34.28 feet
Tamarack	3"	S27°E	68.95 feet

Dated at Hiles, Wis., this Ninth day of November, 1987

Signature John C. Schulke Title Land Surveyor Registration No. S-1665
 (County Surveyor, Registered Land Surveyor, or other duly authorized official)

Office of Register of Deeds, County of Forest, I hereby certify that the within
 instrument was filed in this office for record on the 2nd day of February, 1988
 at 9:40 o'clock A. M.

Paul A. Schenckner
 (Register of Deeds)

By Deputy

FORM NO. 985-A

H.C. Miller Company

Stock No. 26273

DOCUMENT NUMBER 134570

37-12
 43712190020

(e) Describe any material discrepancy between the location of the corner as restored or reestablished and the location of that corner as previously restored or reestablished by distance and direction. Show the discrepancy on the plan view drawing under (d), above. Show the distances between the corner as previously restored or reestablished and (1) the corner as restored or reestablished, and (2) to at least 2 of the witness monuments shown on the drawing in (d), above.

No discrepancy, first corner restoration.

(f) Was the corner restored through acceptance of (1) an obliterated evidence location, or, (2) a found perpetuated location?

see G & H.

(g&h) Was the corner reestablished through lost corner proportionate methods? If so, show the method, including the directions and distances to other public land survey corners used as evidence or used for proportioning in determining the corner location?

QUARTER CORNER

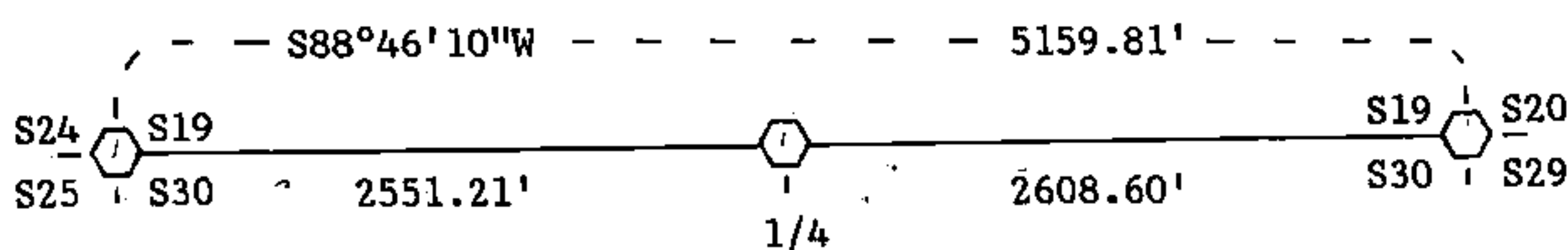
TAMARACK 3"
N27°W 39.42 FT.

S19
+
S30


SPRUCE 4"
N18°E 4.45 FT.

TAMARACK 4"
S88°W 34.28 FT.

TAMARACK 3"
S27°E 68.95 FT.



Affix Land Surveyor Seal



(i) John C. Schulke
(type or print name) certify that the corner location shown on this record was determined by me or under my direction and control and that this U.S. Public Land Survey Monument Record is correct and complete to the best of my knowledge and belief.

John C. Schulke 11-9-87
Signature Date

Survey requested by: Dave Steeg 2/1/88
District Ranger Date