

U.S. PUBLIC LAND SURVEY MONUMENT RECORD

Index No. J-11

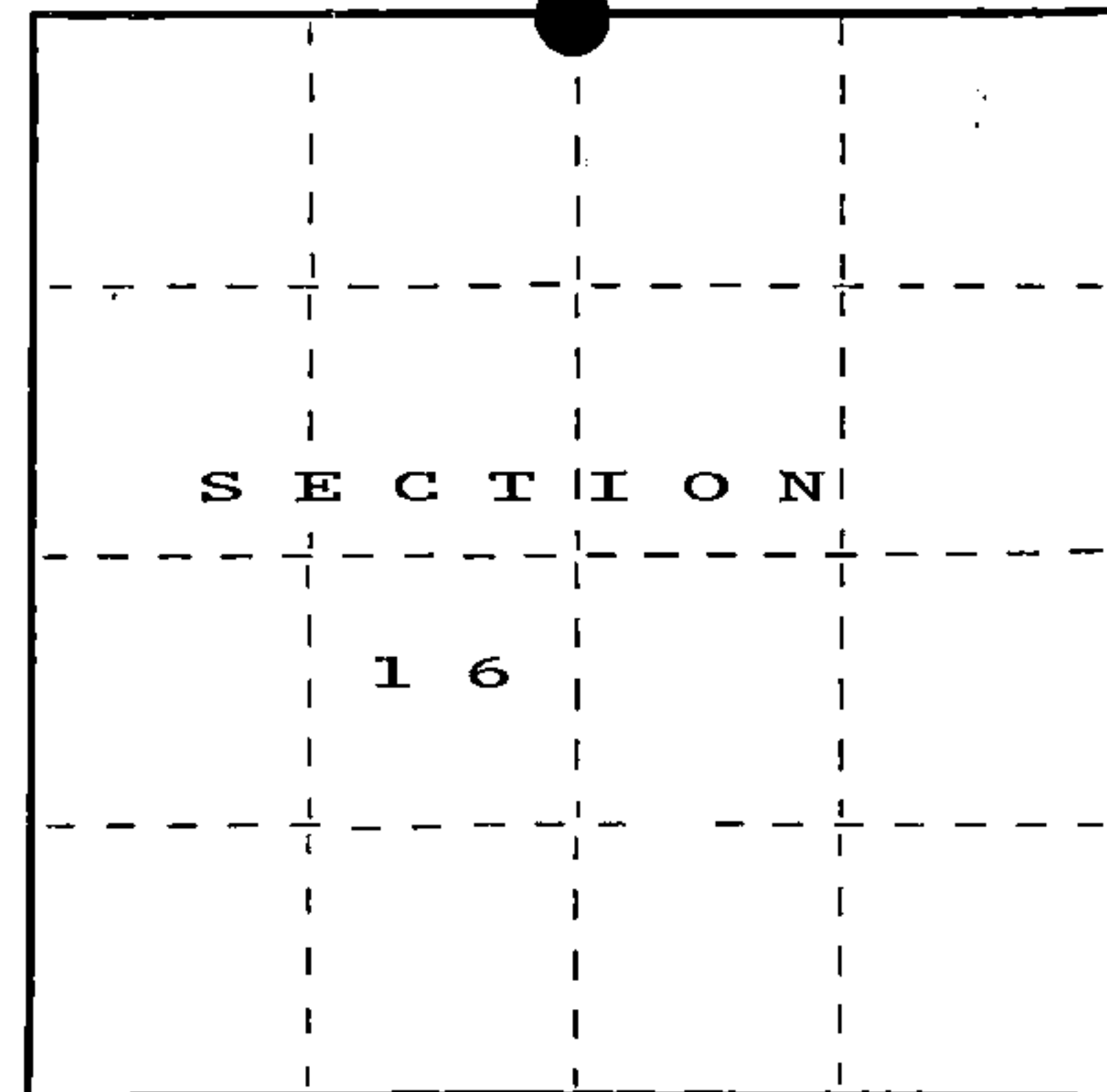
State of Wisconsin

County of FOREST

ss.

I, John C. Schulke, do hereby certify that on the 30th day of May, 1986, I found evidence of the North Quarter corner of Section 16 Township 37 North, Range 12 East, Fourth Principal Meridian, as described hereon; and that from this evidence I established a new monument and accessories as described hereon to perpetuate the original location of this corner.

Resident witnesses:



○ = Corner monument restored.

History of original corner establishment:

1. Original Government Survey in 1859 by William Daugherty.
Original bearing trees: Birch 8" S30°W 19 lks.
Hemlock 14" N22°W 16 lks.
2. Railroad maps from 1917 indicate an existing corner.
3. Nicholas M. Rowinski found evidence of the corner in 1952 and apparently set a 1" iron pipe.

Description of corner evidence found:

Found iron pipe and accepted as the best evidence of the corner location. The local residents have long accepted that location for the corner.

Description of monument and accessories I established to perpetuate the original location of this corner.

Set a 2 1/2" diameter aluminum pipe monument, 3 feet long, 2 feet in the ground, with an aluminum cap stamped; T37N, R12E, 1/4, S9, S16, 1986, S-1165. Established the following new bearing trees which are blazed, scribed, painted and tagged. Aspen woods to the East and open field to the West of the monument. Monument placed in the East-West fence line.

Aspen	7"	N05°E	34.37 feet
Aspen	9"	N87°E	27.12 feet
Aspen	7"	S49°E	29.50 feet
Balsam	5"	S17°E	33.80 feet
Steel sign post		Southeast	0.8 feet
Well point	1 1/4"	S82°W	1.76 feet

Dated at Ludington, Michigan, this fifth day of January, 1987.

Signature John C. Schulke Title Land Surveyor Registration No. S-1665
(County Surveyor, Registered Land Surveyor, or other duly authorized official)

Office of Register of Deeds, County of Forest, I hereby certify that the within instrument was filed in this office for record on the 24th day of February, 1987 at 2:00 o'clock P. M.

Paul Aschenbrenner
(Register of Deeds)

By Deputy

REGISTER'S OFFICE
Forest County, Wis.

Received for record this 14th day of February A.D., 1987 at 2:00 o'clock P. M. and recorded in Vol. CORNER RESTORATIONS page 1-11

Paul Aschenbrenner
Register of Deeds

FORM NO. 985-A

H.C. Miller Company
CHICAGO, ILL.

Stock No. 26273

DOCUMENT NUMBER
132174

43712090020

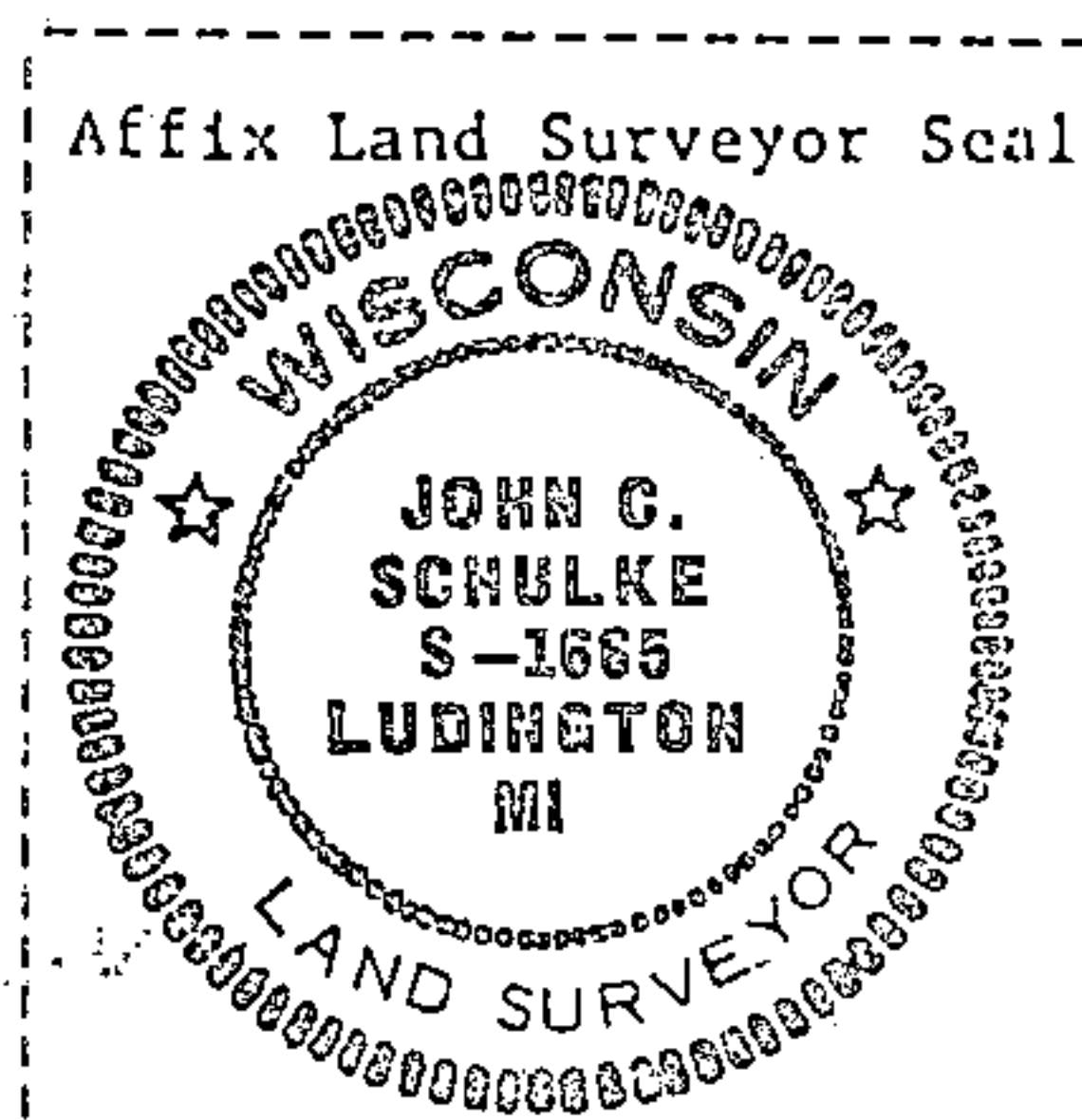
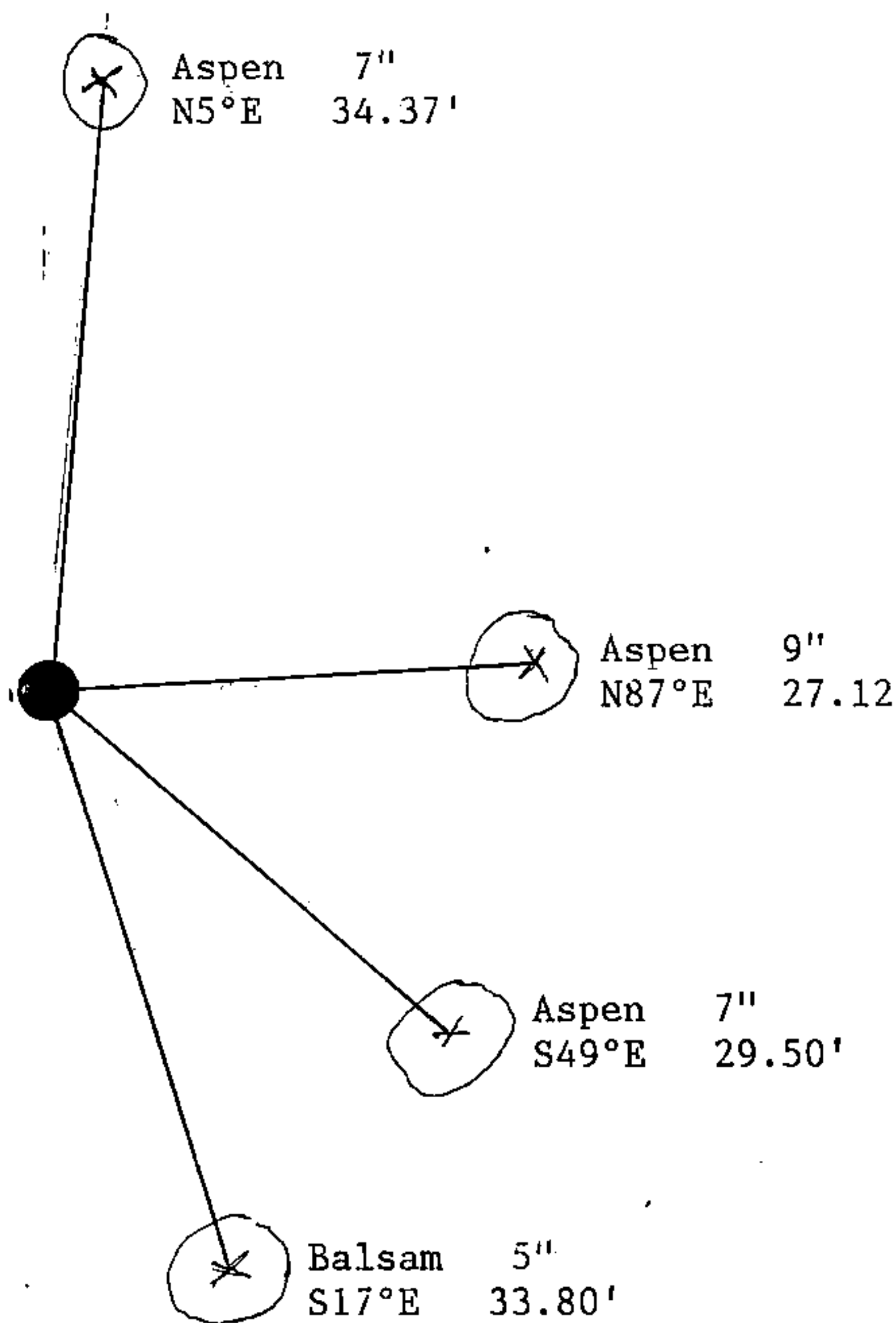
- (e) Describe any material discrepancy between the location of the corner as restored or reestablished and the location of that corner as previously restored or reestablished by distance and direction. Show the discrepancy on the plan view drawing under (d), above. Show the distances between the corner as previously restored or reestablished and (1) the corner as restored or reestablished, and (2) to at least 2 of the witness monuments shown on the drawing in (d), above.

No discrepancy, first corner restoration.

- (f) Was the corner restored through acceptance of (1) an obliterated evidence location, or, (2) a found perpetuated location?

Corner was restored through recovery of obliterated original corner evidence.

- (g&h) Was the corner reestablished through lost corner proportionate methods? If so, show the method, including the directions and distances to other public land survey corners used as evidence or used for proportioning in determining the corner location?



- (i) I, John C. Schulke
(type or print name) certify that the corner location shown on this record was determined by me or under my direction and control and that this U.S. Public Land Survey Monument Record is correct and complete to the best of my knowledge and belief.

John C. Schulke
Signature

January 5th, 1987
Date

Certificate Ready for Filing:

Dale B. Staege
District Ranger

2/24/87
Date