

U.S. PUBLIC LAND SURVEY MONUMENT RECORD

Index No. J-7

State of Wisconsin }
County of FOREST } ss.

I, John C. Schulke, do hereby certify that on the 18th day of June, 1986, I found evidence of the North Quarter corner of Section 17, Township 37 North, Range 12 East, Fourth Principal Meridian, as described hereon; and that from this evidence I established a new monument and accessories as described hereon to perpetuate the original location of this corner.

Resident witnesses:

History of original corner establishment:

Original Government Survey in 1859 by William Daugherty.

Original Bearing trees: Hemlock 10" N10°W 11 lks.
Fir 10" S04°E 23 lks.

At corner of Sections 7, 8, 16, and 17.

West 2.88 chains enter swamp
30.88 chains leave swamp NE and SW.
39.96 chains 1/4 corner.
49.96 chains enter tamarack swamp.

Description of corner evidence found:

Found rotted remains of Hemlock bearing tree. From Hemlock bearing trees S10°E 7.3 feet a very rotten remains of cedar post.

Description of monument and accessories I established to perpetuate the original location of this corner.

Set a 2 1/2" diameter aluminum pipe monument, 3 feet long, 2 feet in the ground, with an aluminum cap stamped; T37N, R12E, 1/4, S8 and S17, 1986, S-1665. Established the following new bearing trees which are blazed, scribed, painted and tagged.

Twin Hemlock 15" N67°E 42.55 feet
Sugar Maple 6" S45°E 25.64 feet
Sugar Maple 6" S49°W 11.84 feet
Sugar Maple 6" N40°W 16.36 feet
Steel sign post Southeast 1.1 feet

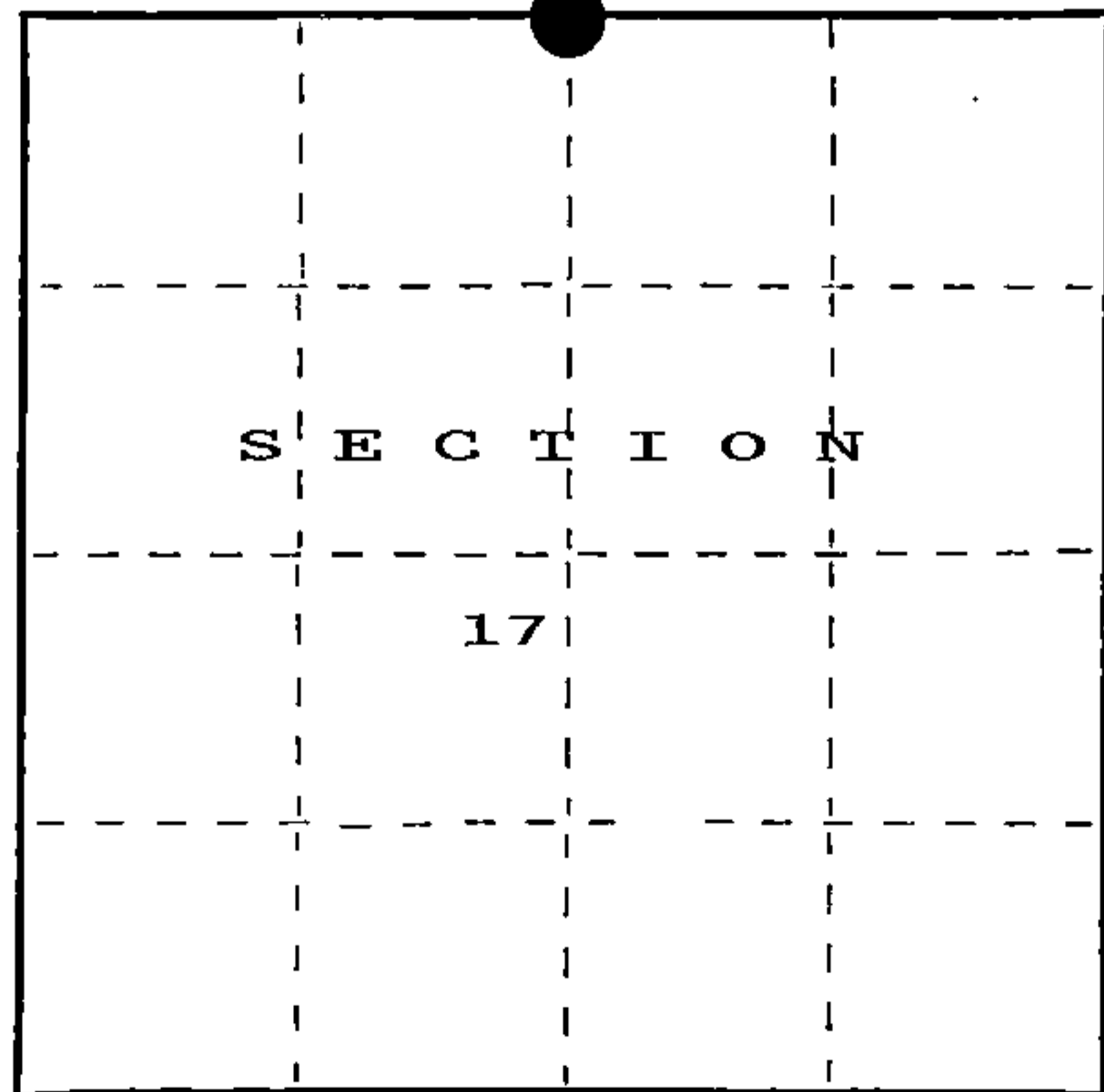
Dated at Ludington, Michigan ~~Wis~~, this fifth day of January, 1987.

Signature *John C. Schulke* Title Land Surveyor Registration No. S-1665
(County Surveyor, Registered Land Surveyor, or other duly authorized official)

Office of Register of Deeds, County of Forest, I hereby certify that the within instrument was filed in this office for record on the 24th day of February, 1987 at 2:00 o'clock P. M.

Paul Aschenbrenner
(Register of Deeds)

By _____ Deputy



○ = Corner monument restored.

REGISTERS OFFICE
Forest County, Wis.

Received for record this 24th day
of JULY A.D. 1987 at
2:00 o'clock P.M. and recorded
in Vol. CORNER RESTORATIONS
page 77
Paul Aschenbrenner
Register of Deeds

FORM NO. 985-A
H.C. Miller Company
Register of Deeds

Stock No. 26273

DOCUMENT NUMBER
132180

43712080000


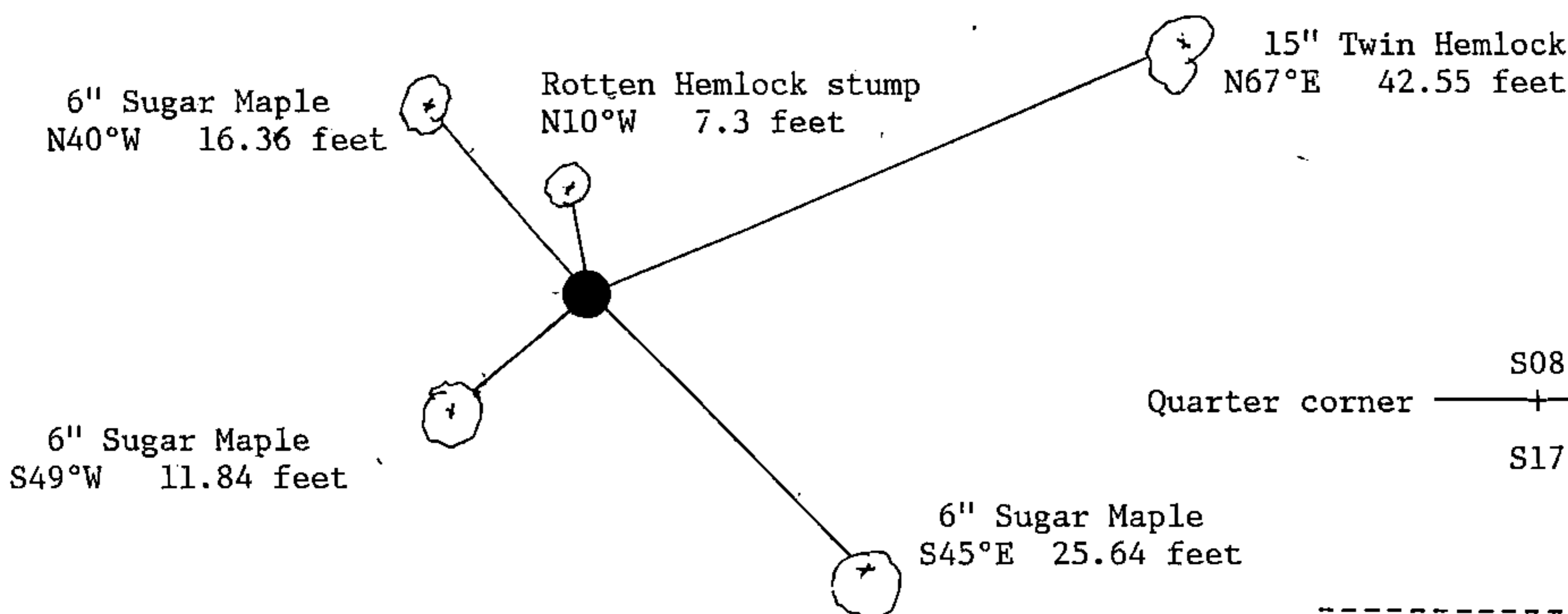
(e) Describe any material discrepancy between the location of the corner as restored or reestablished and the location of that corner as previously restored or reestablished by distance and direction. Show the discrepancy on the plan view drawing under (d), above. Show the distances between the corner as previously restored or reestablished and (1) the corner as restored or reestablished, and (2) to at least 2 of the witness monuments shown on the drawing in (d), above.

No discrepancy, first corner restoration.

(f) Was the corner restored through acceptance of (1) an obliterated evidence location, or, (2) a found perpetuated location?

(1) an obliterated evidence location.

(g&h) Was the corner reestablished through lost corner proportionate methods? If so, show the method, including the directions and distances to other public land survey corners used as evidence or used for proportioning in determining the corner location?



(i) I, John C. Schulke
 (type or print name) certify that the corner location shown on this record was determined by me or under my direction and control and that this U.S. Public Land Survey Monument Record is correct and complete to the best of my knowledge and belief.

John C. Schulke January fifth, 1987
 Signature Date

Certificate Ready for Filing: Dale S. Staege 2/24/87
 District Ranger Date